

ORDINANCE NUMBER 00- 26

GRANTING SPECIAL USE  
SHUH SHUH GAH FOREST PRESERVE  
Fill and Modifications in Floodplain

WHEREAS, The Kendall County Forest Preserve District, owners of the Shuh Shuh Gah Forest Preserve located on Valley Road in Fox Township, have petitioned for a Special Use to fill and modify the floodplain adjacent to the Fox River pursuant to Section 4.19-1 (C)(1) of the Kendall County Zoning Ordinance; and

WHEREAS, said petition is for a the establishment of a canoe launch to further recreational activities within the Forest Preserve; and

WHEREAS, said property is legally described in Exhibit "A" in Fox Township, Kendall County, Illinois; and

WHEREAS, the petitioners have received permits or letters of approval from the U.S. Army Corps of Engineers, Illinois Department of Natural Resources, Illinois Environmental Protection Agency and Illinois Historic Preservation Agency; and

WHEREAS, all procedures required by the Kendall County Zoning Ordinance were followed including notice for public hearing, preparation of the findings of fact, and recommendation for approval by the Zoning Board of Appeals; and

WHEREAS, the Kendall County Board finds that said petition is in conformance with the provisions of the Kendall County Zoning Ordinance;

NOW, THEREFORE, BE IT ORDAINED, that the Kendall County Board hereby grants approval of a special use zoning permit for filling and modification within the floodplain adjacent to the Fox River in Fox Township in conformance with the Kendall County Zoning Ordinance and the Site Plan attached as Exhibit "B".

IN WITNESS OF, this ordinance has been enacted on July 18, 2000.

Attest:



Paul Anderson  
Kendall County Clerk

  
John A. Church  
Kendall County Board Chairman

## EXHIBIT "A"

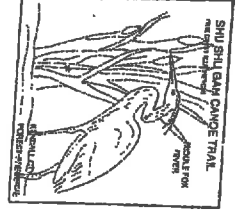
### PARCEL I:

THAT PART OF THE SOUTHWEST QUARTER OF SECTION 9, TOWNSHIP 36 NORTH, RANGE 6 EAST OF THE THIRD PRINCIPAL MERIDIAN, DESCRIBED AS FOLLOWS: COMMENCING AT THE NORTHWEST CORNER OF SAID SOUTHWEST QUARTER; THENCE EAST ON THE QUARTER SECTION LINE 90.7 FEET TO THE CENTER LINE OF THE HIGHWAY RUNNING NORTHERLY AND SOUTHERLY THROUGH SAID SECTION 9; THENCE SOUTH 19° EAST ALONG THE CENTER LINE OF SAID HIGHWAY 74.6 FEET FOR THE POINT OF BEGINNING; THENCE SOUTH 19° EAST ALONG THE CENTER LINE OF SAID HIGHWAY 463.9 FEET; THENCE NORTH 81° EAST 49.5 FEET TO THE WESTERLY BANK OF THE FOX RIVER; THENCE NORTHERLY ALONG THE WESTERLY BANK OF SAID FOX RIVER 413.5 FEET; THENCE NORTH 84° 30' WEST 195.5 FEET TO THE POINT OF BEGINNING, (EXCEPTING THAT PART OF SAID SOUTHWEST QUARTER DESCRIBED AS FOLLOWS: COMMENCING AT THE NORTHWEST CORNER OF SAID SOUTHWEST QUARTER; THENCE EAST ON THE QUARTER SECTION LINE 90.7 FEET TO THE CENTER LINE OF THE HIGHWAY RUNNING NORTHERLY AND SOUTHERLY THROUGH SAID SECTION 9; THENCE SOUTH 19° EAST ALONG THE CENTER LINE OF SAID HIGHWAY 300.6 FEET FOR THE POINT OF BEGINNING; THENCE SOUTH 19° EAST ALONG THE CENTER OF SAID HIGHWAY 237.9 FEET; THENCE NORTH 81° EAST 49.5 FEET TO THE WESTERLY BANK OF THE FOX RIVER; THENCE NORTHERLY ALONG THE WESTERLY BANK OF SAID FOX RIVER 207 FEET; THENCE NORTHWESTERLY 118 FEET TO THE POINT OF BEGINNING), IN THE TOWNSHIP OF FOX, KENDALL COUNTY, ILLINOIS.

### PARCEL II:

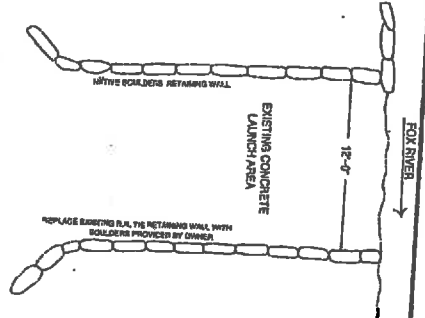
THAT PART OF THE SOUTHWEST QUARTER OF SECTION 9, TOWNSHIP 36 NORTH, RANGE 6 EAST OF THE THIRD PRINCIPAL MERIDIAN, DESCRIBED AS FOLLOWS: COMMENCING AT THE NORTHWEST CORNER OF SAID SOUTHWEST QUARTER; THENCE EAST ALONG THE NORTH LINE OF SAID QUARTER SECTION 90.7 FEET TO THE CENTER LINE OF THE NORTHERLY AND SOUTHERLY HIGHWAY FOR THE POINT OF BEGINNING; THENCE SOUTH 18° 0' 0" EAST ALONG SAID CENTER LINE 74.6 FEET; THENCE SOUTH 84° 30' 0" EAST 195.5 FEET TO THE WESTERLY BANK OF THE FOX RIVER; THENCE NORTHERLY ALONG SAID WESTERLY BANK TO THE NORTH LINE OF SAID SOUTHWEST QUARTER; THENCE WEST ALONG SAID NORTH LINE 20.3 FEET TO THE POINT OF BEGINNING; IN THE TOWNSHIP OF FOX, KENDALL COUNTY, ILLINOIS.

DATE: 11/15/16  
 DRAWN BY: J. H. HARRIS  
 CHECKED BY: J. H. HARRIS

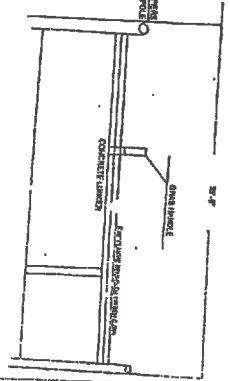


SHU SHU GAH CANOE TRAIL SIGN

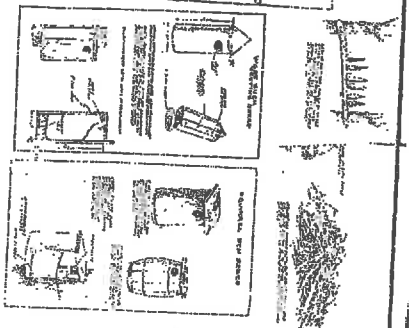
SCALE: NONE




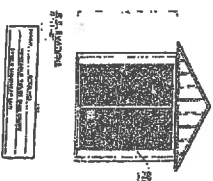

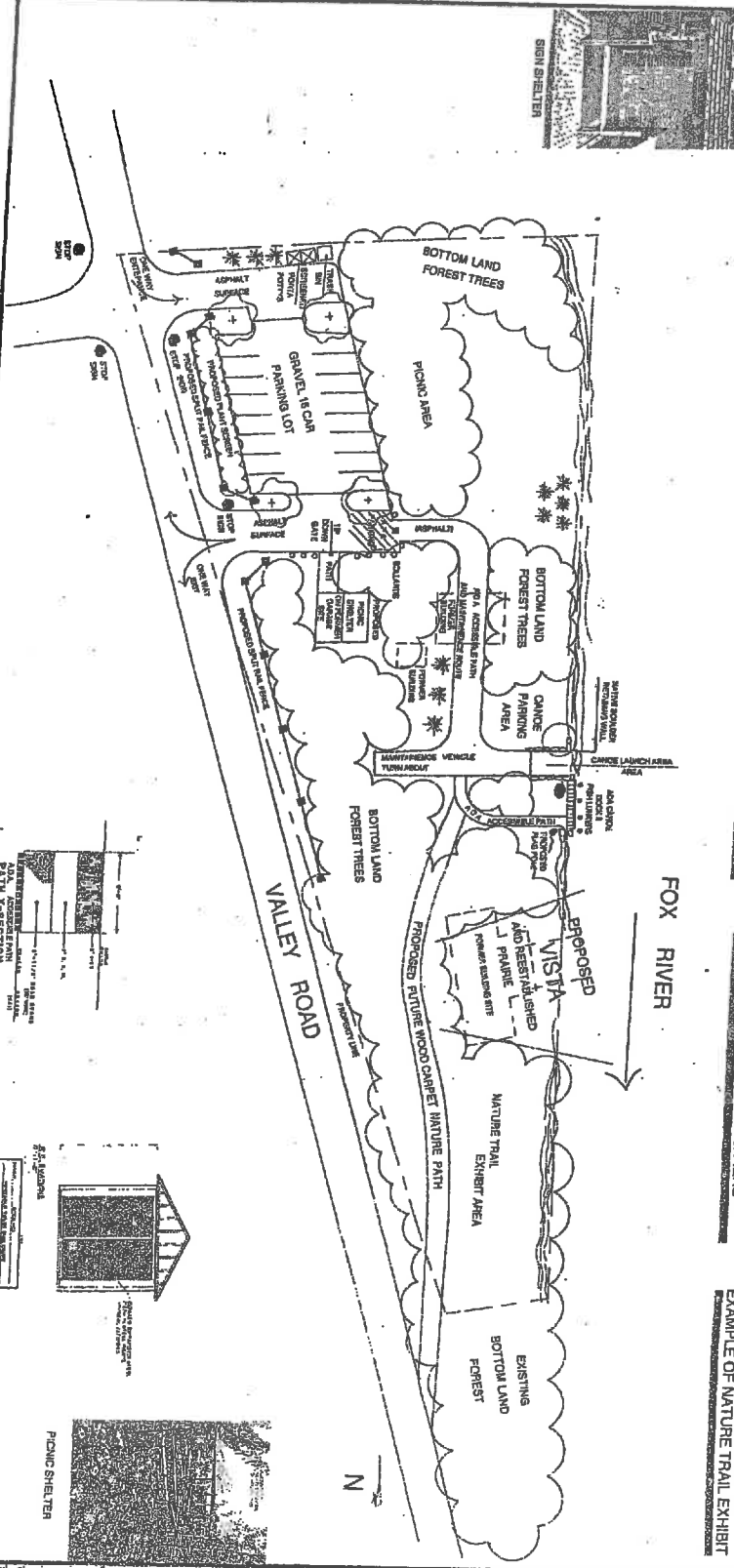
CANOE LAUNCH DETAIL



ADA CANOE DOCK & FISH LUNKERS



EXAMPLE OF NATURE TRAIL EXHIBIT



PICKNIC SHELTER

PRELIMINARY MASTER PLAN SHU SHU GAH FOREST PRESERVE		KENDALL COUNTY FOREST PRESERVE DISTRICT COUNTY OFFICE BUILDING 111 WEST FOX STREET - ROOM 218 YORKVILLE, ILLINOIS 60560		PARK and ASSOCIATES, LTD. LANDSCAPE ARCHITECTS 66 APPLE LANE PARK FOREST, ILLINOIS 60468 PHONE 708/716-1080	REV. _____ DATE _____
--	--	--	--	---	--------------------------