

ORDINANCE NUMBER 2021- 17

**GRANTING A RENEWAL TO A SPECIAL USE PERMIT GRANTED BY ORDINANCE 2004-43
ON PROPERTY ZONED M-2 HEAVY INDUSTRIAL DISTRICT FOR AN OUTDOOR
ADVERTISING SIGN ON PROPERTY LOCATED AT THE SOUTHEAST CORNER OF U.S.
ROUTE 34 AND HAFENRICHTER (FARNSWORTH) (PIN: 03-01-127-006)
IN OSWEGO TOWNSHIP**

WHEREAS, Section 13:08 of the Kendall County Zoning Ordinance permits the Kendall County Board to issue special use permits, make amendments to existing special use permits, and place conditions on special use permits and provides the procedure through which special use permits are issued and amended; and

WHEREAS, Section 12:12 of the Kendall County Zoning Ordinance permits the placement of outdoor advertising structures and off-premise advertising signs as a special use permit with certain restrictions in the M-2 Heavy Industrial Zoning District; and

WHEREAS, the property which is the subject of this Ordinance has been, at all relevant times, and remains currently located within the M-2 Heavy Industrial Zoning District and consists of approximately 42.9 acres located at the southeast corner of the intersection of U.S. Route 34 and Hafenrichter (Farnsworth) (PIN: 03-01-127-006) in Oswego Township. The legal description for the subject property is set forth in Exhibit A attached hereto and incorporated by reference, and this property shall hereinafter be referred to as “the subject property.”; and

WHEREAS, the subject property is currently owned by KEKA Farms, LLC and is represented by Dave Hamman and the owner leases the property to Pulte Home Corporation and shall collectively hereinafter be referred to as “Petitioner”; and

WHEREAS, on December 21, 2004, the Kendall County Board approved Ordinance 2004-43 granting a special use permit for the placement of an outdoor advertising sign (billboard) on the subject property with conditions; and

WHEREAS, Condition #1 of Ordinance 2004-05 required that the special use granted by said ordinance be renewed every three years;

WHEREAS, on September 19, 2017, the Kendall County Board approved Ordinance 2017-14 granting a renewal of the special use permit for the placement of an outdoor advertising sign (billboard) on the subject property with conditions; and

WHEREAS, on August 27, 2019, the Kendall County Board approved Ordinance 2019-22 granting a renewal of the special use permit for the placement of an outdoor advertising sign (billboard) on the subject property with conditions; and

WHEREAS, Condition #2.C of Ordinance 2019-22 and Section 12:06.A.4 of the Kendall County Zoning Ordinance require special use permits for such signs to be renewed every two years; and

WHEREAS, on or about June 3, 2021, Petitioner filed a petition for renewal of the special use permit granted by Ordinance 2004-05 and renewed by Ordinance 2019-22; and

WHEREAS, following due and proper notice by publication in the Beacon-News on July 6, 2021, the Kendall

County Zoning Board of Appeals conducted a public hearing on August 2, 2021, at 7:00 p.m. in the County Office Building at 111 W. Fox Street in Yorkville, at which evidence, testimony, and exhibits in support of the requested renewal to an existing special use permit was presented and zero members of the public testified in favor or in opposition to the request; and

WHEREAS, based on the evidence, testimony, and exhibits, the Kendall County Zoning Board of Appeals has made their Findings of Fact and recommended approval with conditions of the renewal to an existing special use permit as set forth in the Findings of Fact and Recommendation of the Kendall County Zoning Board of Appeals, dated August 2, 2021, a true and correct copy of which is attached hereto as Exhibit B; and

WHEREAS, the Kendall County Planning, Building and Zoning Committee of the Kendall County Board has reviewed the testimony presented at the aforementioned public hearing and has considered the Findings of Fact and Recommendation of the Kendall County Zoning Board of Appeals, and has forwarded to the Kendall County Board a recommendation of approval with conditions of the requested renewal to an existing special use permit; and

WHEREAS, the Kendall County Board has considered the recommendation of the Planning, Building and Zoning Committee and the Findings of Fact and Recommendation of the Kendall County Zoning Board of Appeals, and has determined that said petition is in conformance with the provisions and intent of the Kendall County Zoning Ordinance; and

WHEREAS, this renewal to an existing special use permit shall be treated as a covenant running with the land and is binding on the successors, heirs, and assigns as to the same special use conducted on the property; and


NOW, THEREFORE, BE IT ORDAINED, BY THE COUNTY BOARD OF KENDALL COUNTY, ILLINOIS, as follows:

1. The Findings of Fact and Recommendation of the Kendall County Zoning Board of Appeals attached hereto as Exhibit B is hereby accepted and the Findings of Fact set forth therein are hereby adopted as the Findings of Fact and Conclusions of this Kendall County Board.
2. The Kendall County Board hereby grants approval of Petitioner's petition for a renewal to an existing special use permit allowing the placement of an outdoor advertising structure (billboard) on the subject property subject to the following conditions:
 - A. The sign shall look substantially in the form as shown in Exhibit C attached hereto.
 - B. The sign shall be located substantially in the location depicted on the Site Plan attached hereto as Exhibit D.
 - C. The sign will be removed or Pulte Home Corporation (or their successors) will apply to renew their special use in two (2) years from the date of approval of this ordinance by the County Board.
 - D. The sign will not be illuminated.
 - E. The advertising on the sign is restricted to Pulte Home Corporation's residential development.


- F. The off-premise advertising structure allowed by this special use permit shall follow all applicable Federal, State and Local laws related to this type of use including, but not limited to, the distance from property line requirements of the Kendall County Zoning Ordinance.
 - G. Failure to comply with the above regulations and restrictions could result in the revocation of the special use permit.
 - H. If one or more of the above conditions is declared invalid by a court of competent jurisdiction, the remaining conditions shall remain valid.
3. This renewal to an existing special use permit shall be treated as a covenant running with the land and is binding on the successors, heirs, and assigns as to the same special use conducted on the property.
 4. The Zoning Administrator and other appropriate County Officials are hereby authorized and directed to amend the Official Zoning Map of Kendall County to reflect this major amendment to an existing special use permit.

IN WITNESS OF, this ordinance has been enacted by a majority vote of the Kendall County Board and is effective this 17th day of August, 2021.

Attest:



Kendall County Clerk
Debbie Gillette



Kendall County Board Chairman
Scott R. Gryder




Exhibit A

Legal Description

THAT PART OF THE SOUTH 1/2 OF SECTION 36, TOWNSHIP 38 NORTH, RANGE 8 EAST OF THE THIRD PRINCIPAL MERIDIAN AND PART OF THE NORTH 1/2 OF SECTION 1, TOWNSHIP 37 NORTH, RANGE 8 EAST OF THE THIRD PRINCIPAL MERIDIAN, ALL DESCRIBED AS FOLLOWS: COMMENCING AT THE SOUTHEAST CORNER OF SAID SECTION 36; THENCE WEST ALONG THE SOUTH LINE OF SAID SECTION 36, 1716.0 FEET FOR THE POINT OF BEGINNING; THENCE NORTHERLY PARALLEL WITH THE EAST LINE OF SAID SECTION 36, 1194.70 FEET TO THE CENTER LINE OF U. S. ROUTE NO. 34; THENCE SOUTHWESTERLY ALONG SAID CENTER LINE 306.50 FEET; THENCE WEST ALONG A LINE FORMING AN ANGLE OF 139 DEGREES, 03 MINUTES, 06 SECONDS WITH THE LAST DESCRIBED COURSE, AS MEASURED COUNTERCLOCKWISE THEREFROM, 1700.90 FEET TO A POINT THAT IS 1679.04 FEET EASTERLY OF THE WEST LINE OF SAID SECTION 36; THENCE SOUTHERLY ALONG A LINE FORMING AN ANGLE OF 88 DEGREES, 17 MINUTES, 17 SECONDS WITH THE LAST DESCRIBED COURSE, AS MEASURED CLOCKWISE THEREFROM, 997.93 FEET TO A POINT ON THE SOUTH LINE OF SAID SECTION 36 THAT IS 1727.22 FEET EASTERLY OF THE SOUTHWEST CORNER OF SAID SECTION 36; THENCE CONTINUING SOUTHERLY ALONG THE PROLONGATION OF THE LAST DESCRIBED COURSE 441.28 FEET TO THE CENTER LINE OF SAID U. S. ROUTE NO. 34; THENCE SOUTHWESTERLY ALONG SAID CENTER LINE 486.62 FEET TO THE CENTER LINE OF HAFENRICHTER ROAD; THENCE SOUTHEASTERLY ALONG THE CENTER LINE OF SAID HAFENRICHTER ROAD 2472.21 FEET TO A LINE DRAWN PARALLEL WITH THE EAST LINE OF THE NORTHEAST 1/4 OF SAID SECTION 1 FROM THE POINT OF BEGINNING; THENCE NORTHERLY ALONG SAID PARALLEL LINE 1830.39 FEET TO THE POINT OF BEGINNING, EXCEPTING THEREFROM ALL THAT PART FALLING WITHIN THE SOUTHEAST 1/4 OF SECTION 36, TOWNSHIP 38 NORTH, RANGE 8 EAST OF THE THIRD PRINCIPAL MERIDIAN, AND ALSO EXCEPTING THEREFROM THAT PART OF THE NORTH 1/2 OF SECTION 1, TOWNSHIP 37 NORTH, RANGE 8 EAST OF THE THIRD PRINCIPAL MERIDIAN FALLING WITHIN THE FOLLOWING: COMMENCING AT THE SOUTHEAST CORNER OF SAID SECTION 36; THENCE WESTERLY ALONG THE SOUTH LINE OF SAID SECTION 36, 1851.94 FEET; THENCE NORTHWESTERLY ALONG A LINE WHICH FORMS AN ANGLE OF 16 DEGREES 39 MINUTES 17 SECONDS WITH SAID SOUTH LINE, MEASURED FROM WEST TO NORTH, 482.53 FEET, THIS LINE HEREINAFTER REFERRED CALLED LINE "A", FOR THE POINT OF BEGINNING; THENCE SOUTHWESTERLY ALONG A LINE WHICH FORMS AN ANGLE OF 97 DEGREES 52 MINUTES 31 SECONDS WITH THE LAST DESCRIBED COURSE, MEASURED CLOCKWISE THEREFROM, 710.83 FEET; THENCE NORTHWESTERLY ALONG A LINE WHICH FORMS AN ANGLE OF 101 DEGREES 10 MINUTES 19 SECONDS WITH THE LAST DESCRIBED COURSE, MEASURED COUNTERCLOCKWISE THEREFROM, 327.11 FEET; THENCE NORTHWESTERLY ALONG A TANGENTIAL CURVE TO THE RIGHT HAVING A RADIUS OF 390.0 FEET, 244.0 FEET; THENCE NORTHWESTERLY ALONG A LINE WHICH IS TANGENT TO THE LAST DESCRIBED COURSE AT THE LAST DESCRIBED POINT, 200.0 FEET TO THE CENTER LINE OF U.S. ROUTE NO. 34; THENCE NORTHEASTERLY ALONG SAID CENTER LINE 653.09 FEET TO THE NORTHWESTERLY EXTENSION OF SAID LINE "A"; THENCE SOUTHEASTERLY ALONG SAID EXTENDED LINE "A" 470.73 FEET TO THE POINT OF BEGINNING, IN THE TOWNSHIP AURORA, KANE COUNTY, ILLINOIS AND THE TOWNSHIP OF OSWEGO, KENDALL COUNTY, ILLINOIS

AND ALSO EXCEPTING THEREFROM THAT PART OF THE NORTH 1/2 OF SECTION 1, TOWNSHIP 37 NORTH, RANGE 8 EAST OF THE THIRD PRINCIPAL MERIDIAN, FALLING WITHIN THE FOLLOWING: COMMENCING AT THE SOUTHEAST CORNER OF SAID SOUTHEAST 1/4; THENCE WESTERLY ALONG THE SOUTH LINE OF SAID SOUTHEAST 1/4, 1851.94 FEET TO THE POINT OF BEGINNING; THENCE

NORTHWESTERLY AT AN ANGLE OF 16 DEGREES 39 MINUTES 17 SECONDS, MEASURED CLOCKWISE FROM THE PROLONGATION OF THE LAST DESCRIBED COURSE, 667.53 FEET TO A POINT; THENCE SOUTHWESTERLY AT AN ANGLE OF 97 DEGREES 52 MINUTES 31 SECONDS, MEASURED CLOCKWISE FROM THE LAST DESCRIBED COURSE, 721.67 FEET; THENCE SOUTHEASTERLY AT AN ANGLE OF 78 DEGREES 49 MINUTES 41 SECONDS, MEASURED CLOCKWISE FROM THE LAST DESCRIBED COURSE, 426.88 FEET TO A POINT OF CURVE; THENCE SOUTHEASTERLY ALONG A CURVE TO THE RIGHT CONCAVE TO THE SOUTHWEST, THE CHORD OF WHICH FORMS AN ANGLE OF 163 DEGREES 10 MINUTES 57 SECONDS MEASURED COUNTERCLOCKWISE FROM THE LAST DESCRIBED COURSE HAVING A RADIUS OF 335.00 FEET, AN ARC DISTANCE OF 196.66 FEET AND A CHORD DISTANCE OF 193.85 FEET TO A POINT; THENCE NORTHEASTERLY AT AN ANGLE OF 84 DEGREES 21 MINUTES 17 SECONDS, MEASURED CLOCKWISE FROM THE CHORD OF THE LAST DESCRIBED COURSE, 727.61 FEET TO THE SOUTH LINE OF AFORESAID SOUTHEAST 1/4; THENCE EASTERLY ALONG THE SOUTH LINE OF THE AFORESAID SOUTHEAST 1/4 51.42 FEET TO THE POINT OF BEGINNING, IN THE TOWNSHIP OF AURORA, KANE COUNTY, ILLINOIS AND IN THE TOWNSHIP OF OSWEGO, KENDALL COUNTY, ILLINOIS, AND ALSO EXCEPT THAT PART OF THE LAND CONVEYED TO DEPARTMENT OF TRANSPORTATION, STATE OF ILLINOIS BY INSTRUMENT RECORDED APRIL 26, 2007 AS DOCUMENT 200700013871, IN THE TOWNSHIP OF OSWEGO, KENDALL COUNTY, ILLINOIS

AND ALSO EXCEPTING ALL THAT PART LYING NORTHERLY OF THE CENTERLINE OF U.S. 34

Exhibit B

The Kendall County Zoning Board of Appeals approved the following Findings of Fact and Recommendation at their meeting on August 2, 2021, by a vote of four (4) in favor and zero (0) in opposition. Members Cherry, LeCuyer, and Whitfield were absent.

FINDINGS OF FACT

§ 13:08.J of the Zoning Ordinance outlines findings that the Zoning Board of Appeals must make in order recommend in favor of the applicant on special use permit applications.

*That the establishment, maintenance, or operation of the special use will not be detrimental to or endanger the public health, safety, morals, comfort, or general welfare. **Provided that the sign remains at its current location, the special use will not be detrimental to or endanger the public health, safety, morals, comfort, or general welfare of the public.***

*That the special use will not be substantially injurious to the use and enjoyment of other property in the immediate vicinity for the purposes already permitted, nor substantially diminish and impair property values within the neighborhood. The Zoning classification of property within the general area of the property in question shall be considered in determining consistency with this standard. The proposed use shall make adequate provisions for appropriate buffers, landscaping, fencing, lighting, building materials, open space and other improvements necessary to insure that the proposed use does not adversely impact adjacent uses and is compatible with the surrounding area and/or the County as a whole. **True, the proposed special use will not negatively impact adjoining properties.***

*That adequate utilities, access roads and points of ingress and egress, drainage, and/or other necessary facilities have been or are being provided. **This requirement is not applicable because the proposed special use does not require utilities, access roads, points of ingress and egress, drainage or other facilities.***

*That the special use shall in all other respects conform to the applicable regulations of the district in which it is located, except as such regulations may in each instance be modified by the County Board pursuant to the recommendation of the Zoning Board of Appeals. **True, the proposed special use shall conform to the applicable regulations of the district.***

*That the special use is consistent with the purpose and objectives of the Land Resource Management Plan and other adopted County or municipal plans and policies. **True, the proposed special use is consistent with the purposes and objectives of the Land Resource Management Plan.***

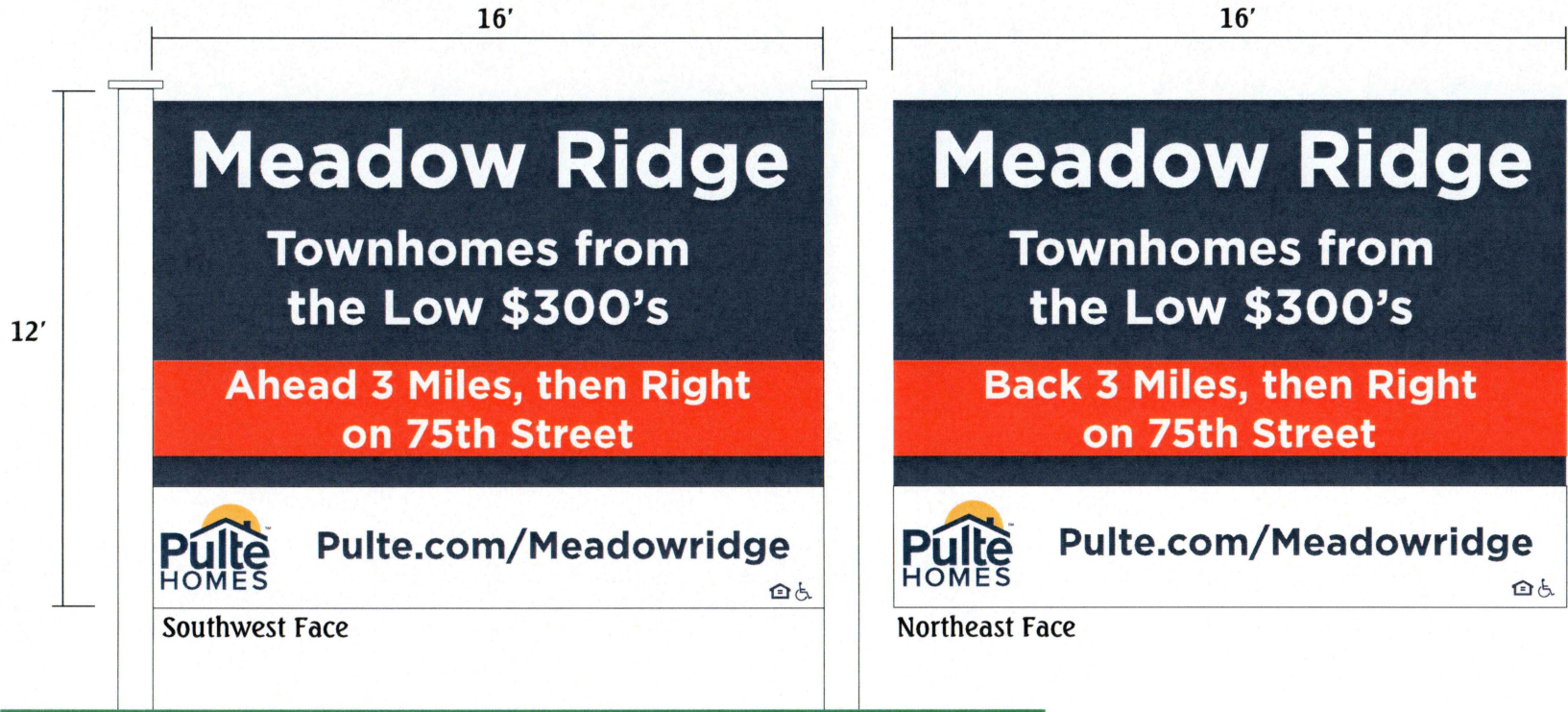
RECOMMENDATION

Approval subject to the following conditions:

1. The rendering of the sign and map depicting the location of the sign shall be Exhibits in the approval ordinance.
2. The sign will be removed or Pulte Home Corporation (or their successors) will apply to renew their special use in two (2) years from the date of approval of this ordinance by the County Board.
3. The sign will not be illuminated.
4. The advertising on the sign is restricted to Pulte Home Corporation's residential development.
5. The off-premise advertising structure allowed by this special use permit shall follow all applicable Federal, State and Local laws related to this type of use including, but not limited to, the distance from property line requirements of the Kendall County Zoning Ordinance.

6. Failure to comply with the above regulations and restrictions could result in the revocation of the special use permit.
7. If one or more of the above conditions is declared invalid by a court of competent jurisdiction, the remaining conditions shall remain valid.

12'x16' Double Sided Informational Billboard.
NE Corner OF Fransworth & Ogden In Aurora.



12'x16' Double Sided Billboard Re-face.
3/8" MDO Painted Ronan Dark Blue w/White, Red & Digital Vinyl.

Approval Signature _____

