

ORDINANCE NUMBER 2021- 18

**MAP AMENDMENT FOR APPROXIMATELY SEVEN POINT TWO SIX ACRES OF LAND  
LOCATED ACROSS FROM 2735 ROUTE 52 (ON THE SOUTH SIDE OF ROUTE 52)  
(NORTHEAST PORTION OF PIN: 09-15-300-020) IN SEWARD TOWNSHIP**

Rezone from A-1 to R-1

WHEREAS, Section 13:07 of the Kendall County Zoning Ordinance permits the Kendall County Board to approve map amendments and provides the procedure through which map amendments are granted; and

WHEREAS, the property which is the subject of this Ordinance has been, at all relevant times, and remains currently located within the A-1 Agricultural Zoning District and consists of approximately 7.26 acres located on the south side of Route 52 across the street from 2735 Route 52 (Northeast Portion of PIN: 09-15-300-020), in Seward Township. The legal description for the subject property is set forth in Exhibit A attached hereto and incorporated by reference, and this property shall hereinafter be referred to as “the subject property”; and

WHEREAS, the subject property is currently owned by Tri-Star Development, Inc. as represented by Paul Kovacevich hereinafter shall be referred to as “Petitioner”; and

WHEREAS, on or about June 30, 2021, Petitioner’s representative filed a petition for a Map Amendment rezoning the subject property from A-1 Agricultural District to R-1 One Family Residential District; and

WHEREAS, following due and proper notice by publication in the Kendall County Record on August 12, 2021, the Kendall County Zoning Board of Appeals conducted a public hearing on August 30, 2021, at 7:00 p.m., in the County Office Building at 111 W. Fox Street in Yorkville, at which the Petitioner’s representative presented evidence, testimony, and exhibits in support of the requested Map Amendment and zero members of the public testified in favor or in opposition or expressed concerns regarding the requested Map Amendment; and

WHEREAS, based on the evidence, testimony, and exhibits, the Kendall County Zoning Board of Appeals has made their Findings of Fact and recommended approval of the Map Amendment as set forth in the Findings of Fact and Recommendation of the Kendall County Zoning Board of Appeals, dated August 30, 2021, a true and correct copy of which is attached hereto as Exhibit B; and

WHEREAS, the Kendall County Planning, Building and Zoning Committee of the Kendall County Board has reviewed the testimony presented at the aforementioned public hearing and has considered the Findings of Fact and Recommendation of the Kendall County Zoning Board of Appeals, and has forwarded to the Kendall County Board a recommendation of approval of the requested Map Amendment; and

WHEREAS, the Kendall County Board has considered the recommendation of the Planning, Building and Zoning Committee and the Findings of Fact and Recommendation of the Kendall County Zoning Board of Appeals, and has determined that said petition is in conformance with the provisions and intent of the Kendall County Zoning Ordinance; and





NOW, THEREFORE, BE IT ORDAINED, BY THE COUNTY BOARD OF KENDALL COUNTY, ILLINOIS, as follows:

1. The Findings of Fact and Recommendation of the Kendall County Zoning Board of Appeals attached hereto as Exhibit B is hereby accepted and the Findings of Fact set forth therein are hereby adopted as the Findings of Fact and Conclusions of this Kendall County Board.
2. The Kendall County Board hereby grants approval of Petitioner's petition for a Map Amendment rezoning the subject property from A-1 Agricultural District to R-1 One Family Residential District.
3. The Zoning Administrator and other appropriate County Officials are hereby authorized and directed to amend the Official Zoning Map of Kendall County to reflect this Map Amendment.

IN WITNESS OE, this ordinance has been enacted by a majority vote of the Kendall County Board and is effective this 21<sup>st</sup> day of September, 2021.

Attest:

  
\_\_\_\_\_  
Kendall County Clerk  
Debbie Gillette

  
\_\_\_\_\_  
Kendall County Board Chairman  
Scott R. Gryder






Exhibit A

TRI-STAR DEVELOPMENT, INC.

EAST TRACT  
PROPOSED R-1 ZONING

THAT PART OF THE SOUTHWEST QUARTER OF SECTION 15, IN TOWNSHIP 35 NORTH, RANGE 8 EAST OF THE THIRD PRINCIPAL MERIDIAN, DESCRIBED AS FOLLOWS: COMMENCING AT THE NORTHWEST CORNER OF THE SOUTHWEST QUARTER OF AFORESAID SECTION 15; THENCE NORTH 88 DEGREES 21 MINUTES 36 SECONDS EAST ALONG THE NORTH LINE OF SAID SOUTHWEST QUARTER, 1091.99 FEET; THENCE SOUTH 01 DEGREES 38 MINUTES 24 SECONDS EAST 40.00 FEET TO A POINT ON THE SOUTH RIGHT OF WAY LINE OF U.S. ROUTE 52, SAID POINT BEING THE NORTHEAST CORNER OF LANDS CONVEYED BY DOCUMENT NUMBER 201000000304; THENCE NORTH 88 DEGREES 21 MINUTES 18 SECONDS EAST ALONG SAID SOUTH RIGHT OF WAY LINE, 330.00 FEET TO A POINT ON A LINE 330.00 FEET EAST OF AND PARALLEL WITH THE EAST LINE OF THE AFORESAID LANDS CONVEYED BY DOCUMENT NUMBER 201000000304, SAID POINT ALSO BEING THE POINT OF BEGINNING; THENCE CONTINUING NORTH 88 DEGREES 21 MINUTES 18 SECONDS EAST ALONG SAID SOUTH RIGHT OF WAY LINE, 208.70 FEET TO THE NORTHWEST CORNER OF LANDS CONVEYED BY DOCUMENT NUMBER 200900002662; THENCE SOUTH 01 DEGREES 17 MINUTES 14 SECONDS EAST PARALLEL WITH THE EAST LINE OF THE AFORESAID SOUTHWEST QUARTER, 672.16 FEET TO THE SOUTHWEST CORNER OF SAID DOCUMENT NUMBER 200900002662; THENCE NORTH 88 DEGREES 21 MINUTES 18 SECONDS EAST PARALLEL WITH THE AFORESAID SOUTH RIGHT OF WAY LINE OF U.S. ROUTE 52, A DISTANCE OF 324.16 FEET TO A POINT ON THE WEST LINE OF LANGELAND'S SUBDIVISION, SAID POINT BEING THE SOUTHEAST CORNER OF SAID DOCUMENT NUMBER 200900002662; THENCE SOUTH 01 DEGREES 17 MINUTES 14 SECONDS EAST ALONG SAID WEST LINE, 100.00 FEET; THENCE SOUTH 37 DEGREES 15 MINUTES 59 SECONDS WEST 350.00 FEET; THENCE SOUTH 75 DEGREES 26 MINUTES 06 SECONDS WEST 316.30 FEET TO A POINT ON A LINE 330.00 FEET EAST OF AND PARALLEL WITH THE EAST LINE OF THE AFORESAID LANDS CONVEYED BY DOCUMENT NUMBER 201000000304; THENCE NORTH 01 DEGREES 38 MINUTES 24 SECONDS WEST ALONG SAID PARALLEL LINE, 1115.20 FEET TO THE POINT OF BEGINNING, IN SEWARD TOWNSHIP, KENDALL COUNTY, ILLINOIS. Containing 7.266 acres more or less.



## Exhibit B

The Kendall County Zoning Board of Appeals approved the following Findings of Fact and Recommendation at their meeting on August 30, 2021, by a vote of six (6) in favor and zero (0) in opposition. Member Fox was absent.

### **FINDINGS OF FACT**

§13:07.F of the Zoning Ordinance outlines findings that the Zoning Board of Appeals must make in order to recommend in favor of the applicant on map amendment applications.

*Existing uses of property within the general area of the property in question. **The surrounding properties are used for agricultural purposes or larger lot single-family residential uses. A forest preserve is located in the vicinity.***

*The Zoning classification of property within the general area of the property in question. **The surrounding properties are zoned A-1 and R-1. The A-1 property to north has a special use permit for sale of products not grown on the premises.***

*The suitability of the property in question for the uses permitted under the existing zoning classification. **The property is presently zoned A-1. The property is presently heavily wooded. Floodplain and wetlands will greatly restrict the area where a new single-family home could be built.***

*The trend of development, if any, in the general area of the property in question, including changes, if any, which may have taken place since the day the property in question was in its present zoning classification. **The Zoning Board of Appeals shall not recommend the adoption of a proposed amendment unless it finds that the adoption of such an amendment is in the public interest and is not solely for the interest of the applicant. The Zoning Board of Appeals may recommend the adoption of an amendment changing the zoning classification of the property in question to any higher classification than that requested by the applicant. For the purpose of this paragraph the R-1 District shall be considered the highest classification and the M-2 District shall be considered the lowest classification. The trend of development in the area is a mix of agricultural and single-family residential uses found in rural settings.***

*Consistency with the purpose and objectives of the Land Resource Management Plan and other adopted County or municipal plans and policies. **The Future Land Use Map in the Land Resource Management Plan classifies this property as Rural Residential. The R-1 One Family Residential District is consistent with the Rural Residential classification.***

### **RECOMMENDATION**

Approval

