

ORDINANCE NUMBER 2021- 22

**MAP AMENDMENT FOR APPROXIMATELY THIRTEEN POINT SEVEN ACRES OF LAND
LOCATED AT 10744 ROUTE 47 (PIN: 05-28-400-002) IN KENDALL TOWNSHIP**

Rezone from A-1 with a Special Use Permit to B-3

WHEREAS, Section 13:07 of the Kendall County Zoning Ordinance permits the Kendall County Board to approve map amendments and provides the procedure through which map amendments are granted; and

WHEREAS, the property which is the subject of this Ordinance has been, at all relevant times, and remains currently located within the A-1 Agricultural Zoning District and consists of approximately 13.7 more or less acres located at 10744 Route 47 and identified by Parcel Identification Number 05-28-400-002, in Kendall Township. The legal description for the subject property is set forth in Exhibit A attached hereto and incorporated by reference, and this property shall hereinafter be referred to as “the subject property”; and

WHEREAS, on October 12, 1982, the Kendall County Board approved Ordinance 1982-10 which granted a special use permit for the storage of recreational vehicles, boats, and antique cars with conditions at the subject property; and

WHEREAS, the subject property is currently owned by Always Faithful Properties, LLC as represented by Robert Velazquez shall be referred to as “Petitioner”; and

WHEREAS, on or about July 26, 2021, Petitioner’s representative filed a petition for a Map Amendment rezoning the subject property from A-1 Agricultural District to B-3 Highway Business District; and


WHEREAS, on or about August 24, 2021, the Petitioner’s representative filed a petition for a special use permit for a landscaping business at the subject property; and

WHEREAS, following due and proper notice by publication in the Kendall County Record on September 2, 2021, the Kendall County Zoning Board of Appeals conducted a public hearing on September 27, 2021, at 7:00 p.m., in the County Office Building at 111 W. Fox Street in Yorkville, at which the Petitioner and their representative presented evidence, testimony, and exhibits in support of the requested Map Amendment and zero members of the public testified in favor or in opposition or expressed concerns regarding the requested Map Amendment; and

WHEREAS, based on the evidence, testimony, and exhibits, the Kendall County Zoning Board of Appeals has made their Findings of Fact and recommended approval of the Map Amendment as set forth in the Findings of Fact and Recommendation of the Kendall County Zoning Board of Appeals, dated September 27, 2021, a true and correct copy of which is attached hereto as Exhibit B; and

WHEREAS, the Kendall County Planning, Building and Zoning Committee of the Kendall County Board has reviewed the testimony presented at the aforementioned public hearing and has considered the Findings of Fact and Recommendation of the Kendall County Zoning Board of Appeals, and has forwarded to the Kendall County Board a recommendation of approval of the requested Map Amendment; and

WHEREAS, the Kendall County Board has considered the recommendation of the Planning, Building and Zoning Committee and the Findings of Fact and Recommendation of the Kendall County Zoning Board of Appeals, and has determined that said petition is in conformance with the provisions and intent of the Kendall County Zoning Ordinance; and




NOW, THEREFORE, BE IT ORDAINED, BY THE COUNTY BOARD OF KENDALL COUNTY, ILLINOIS, as follows:

1. The Findings of Fact and Recommendation of the Kendall County Zoning Board of Appeals attached hereto as Exhibit B is hereby accepted and the Findings of Fact set forth therein are hereby adopted as the Findings of Fact and Conclusions of this Kendall County Board.
2. The Kendall County Board hereby grants approval of Petitioner's petition for a Map Amendment rezoning the subject property from A-1 Agricultural District to B-3 Highway Business District.
3. Ordinance 1982-10 is hereby repealed in its entirety.
4. The Zoning Administrator and other appropriate County Officials are hereby authorized and directed to amend the Official Zoning Map of Kendall County to reflect this Map Amendment.

IN WITNESS OF, this ordinance has been enacted by a majority vote of the Kendall County Board and is effective this 19th day of October, 2021.


Attest:



Kendall County Clerk
Debbie Gillette



Kendall County Board Chairman
Scott R. Gryder



Vertical line on the left edge of the page.

Horizontal line on the bottom edge of the page.

Exhibit A

That part of the Southeast Quarter of Section 28, Township 36 North, Range 7 East of the Third Principal Meridian, described as follows: Commencing at the Southwest corner of said Southeast Quarter; thence North along the West line of said Quarter, 642.65 feet for the point of beginning; thence Easterly at right angles to said West line 647.36 feet; thence Northerly along a line forming an angle of 89 degrees 35 minutes 05 seconds, measured clockwise from the last described course, 1012.69 feet; thence Westerly along a line forming an angle of 89 degrees 56 minutes 12 seconds, measured clockwise from the last described course, 640.04 feet to the West line of said Southeast Quarter thence Southerly along said West line 1007.32 feet to the point of beginning (except that part thereof lying within the right of way of Illinois State Route No. 47 and being described in a Judgment recorded November 13, 1991 as Document No. 917979) in the Township of Kendall, Kendall County, Illinois.

Exhibit B

The Kendall County Zoning Board of Appeals approved the following Findings of Fact and Recommendation at their meeting on September 27, 2021, by a vote of five (5) in favor and zero (0) in opposition. Members Clementi and Whitfield were absent.

FINDINGS OF FACT

Existing uses of property within the general area of the property in question. The surrounding properties are used for agricultural purposes or communication purposes.

The Zoning classification of property within the general area of the property in question. The surrounding properties are zoned A-1 or A-1 with a special use permit for agricultural implement sales and service.

The suitability of the property in question for the uses permitted under the existing zoning classification. The property is presently zoned A-1 and could be used for many uses presently permitted under the A-1 zoning classification.

The trend of development, if any, in the general area of the property in question, including changes, if any, which may have taken place since the day the property in question was in its present zoning classification. The Zoning Board of Appeals shall not recommend the adoption of a proposed amendment unless it finds that the adoption of such an amendment is in the public interest and is not solely for the interest of the applicant. The Zoning Board of Appeals may recommend the adoption of an amendment changing the zoning classification of the property in question to any higher classification than that requested by the applicant. For the purpose of this paragraph the R-1 District shall be considered the highest classification and the M-2 District shall be considered the lowest classification. The trend of development in the area is a mix of agricultural and commercial uses. Commercial uses in the area probably will increase as the Illinois Department of Transportation widens Route 47.

Consistency with the purpose and objectives of the Land Resource Management Plan and other adopted County or municipal plans and policies. The Future Land Use Map in the Land Resource Management Plan classifies this property as Transportation Corridor and Commercial. The B-3 Highway Business Districts is consistent with the Commercial classification. The Land Resource Management Plan calls for limited B-3 Highway Business District zoned property on lands classified as Transportation Corridor.

RECOMMENDATION

Approval

