



---

**KENDALL COUNTY  
HISTORIC PRESERVATION COMMISSION**

111 W. Fox Street • Rooms 209 and 210 • Yorkville, IL • 60560  
(630) 553-4141 Fax (630) 553-4179

**AGENDA**

---

May 15, 2023 – 6:00 p.m.

CALL TO ORDER

ROLL CALL: Eric Bernacki (Secretary), Elizabeth Flowers (Vice-Chair), Kristine Heiman, Marty Shanahan, and Jeff Wehrli (Chair)

APPROVAL OF AGENDA:

APPROVAL OF MINUTES: Approval of Minutes of April 17, 2023, Meeting (Pages 2-8)

CHAIRMAN’S REPORT:

PUBLIC COMMENT:

NEW BUSINESS:

None

OLD BUSINESS:

1. Discussion of Having a Historic Preservation Group Meeting/Event in Summer 2023 (Pages 9-10)
2. Discussion of Having Commission Meetings at Historic Locations in the County (Pages 11-15)
3. Discussion of Historic Survey Project/Certified Local Government Grant
  - a. Approval of Selecting Additional Townships for Structures Surveys
  - b. Approval to ask Wiss, Janney, Elstner Associates, Inc. to Prepare a Scope of Work and Budget to Conduct Additional Structure Surveys
4. Discussion of Cemeteries (Pages 16-17)

CORRESPONDENCE:

1. April 18, 2023, and April 21, 2023, Emails Regarding Illinois State Historic Preservation Plan Survey (Pages 18-21)

PUBLIC COMMENT:

ADJOURNMENT: Next Meeting June 21, 2023 (Wednesday)

If special accommodations or arrangements are needed to attend this County meeting, please contact the Administration Office at 630-553-4171, a minimum of 24-hours prior to the meeting time.

**KENDALL COUNTY**  
**Historic Preservation Commission**  
*Kendall County Office Building*  
*County Board Room (Rooms 209 and 210)*  
*111 W. Fox Street, Yorkville, Illinois*  
**6:00 p.m.**  
**April 17, 2023-Unofficial Until Approved**

**CALL TO ORDER**

Chairman Jeff Wehrli called the meeting to order at 6:03 p.m.

**ROLL CALL**

Present: Eric Bernacki (Secretary), Kristine Heiman, Marty Shanahan (arrived at 6:05 p.m.), and Jeff Wehrli (Chairman)

Absent: Elizabeth Flowers (Vice-Chairwoman)

Also Present: Matt Asselmeier (Senior Planner) and Ken Itle

**APPROVAL OF AGENDA**

Member Heiman made a motion, seconded by Member Bernacki, to approve the agenda. With a voice vote of three (3) ayes, the motion carried.

**APPROVAL OF MINUTES**

Member Bernacki made a motion, seconded by Member Heiman, to approve the minutes from the March 20, 2023, meeting. With a voice vote of three (3) ayes, the motion carried.

**CHAIRMAN'S REPORT**

Chairman Wehrli reported that he reviewed the list of veterans buried in Kendall County from the Kendall County Historical Society.

Member Shanahan arrived at this time (6:05 p.m.).

**PUBLIC COMMENT**

None

**NEW BUSINESS**

***Discussion of Having a Historic Preservation Group Meeting/Event in Summer 2023***

Mr. Asselmeier said that the historic survey would be a topic of discussion at the meeting. The preference was to have the meeting at a location in Kendall or Bristol Townships that had been surveyed. Harris Forest Preserve was suggested. The Historic Courthouse was suggested. The Walker banquet facility on Ashley Road was also suggested. Mr. Asselmeier will reach out to the Walkers to see if they would be willing to host the meeting free of charge on July 17, 2023.

***Approval of Two Plaques for Historic Preservation Awards and Related Invoice from Leo's Trophies, Gifts and Engraving in an Amount Not to Exceed \$300.00; Related Invoice To Be Paid from Historic Preservation Commission Line Item (11001902-63830)***

Mr. Asselmeier presented the plaques and the invoice.

Member Bernacki made a motion, seconded by Member Heiman, to approve the invoice.

The votes were as follows:  
HPC Meeting Minutes 4.17.23

Yeas (4): Bernacki, Heiman, Shanahan, and Wehrli  
Nays (0): None  
Abstain (0): None  
Absent (1): Flowers

The motion carried.

The plaque presentation will be at the May 16, 2023, County Board meeting.

***Approval of Certified Local Government Annual Report***

Member Bernacki made a motion, seconded by Member Heiman, to approve the Report. With a voice vote of four (4) ayes, the motion carried.

**OLD BUSINESS**

***Discussion of Having Commission Meetings at Historic Locations in the County***

Mr. Asselmeier said that members of the historic preservation group email list suggested the coffee shop in the Dickson Building, the Chapel on the Green, and Dickson Murst Farm. The consensus of the Committee was to have a meeting at Dickson Murst Farm. Mr. Asselmeier will contact the Dickson Murst Farm to see if they have availability on May 15, 2023.

***Discussion of Historic Survey Project/Certified Local Government Grant***

Ken Itle presented the draft report.

Discussion occurred regarding the establishment of a town and the legal incorporation of a municipality.

The survey could be a topic of discussion at a July meeting.

Commissioners were asked to review the document.

The project must be completed by June 30, 2023.

Discussion occurred regarding which townships should be surveyed in the next round. The consensus of the Commission was to survey Na-Au-Say and Seward Townships because they were experiencing development pressures.

Chairman Wehrli thanked Mr. Itle and everyone at WJE for their work on the project,

***Discussion of Cemeteries***

Discussion occurred regarding having an intern. Mr. Asselmeier explained potential intern projects.

Mr. Asselmeier will attempt to scan the document to make it searchable.

The proclamation for Historic Preservation Month will be at the May 2, 2023, County Board meeting.

**CORRESPONDENCE**

***March 21, 2023, Email Regarding Illinois State Historic Preservation Survey***

Commissioners reviewed the email.

***March 24, 2023, Email Regarding Illinois State Historic Preservation Plan Workshop***

Commissioners reviewed the email.

***March 28, 2023, Email Regarding Illinois State Historic Preservation Survey***

Commissioners reviewed the email.

***March 30, 2023, Email Regarding New Exhibit at the Edith Farnsworth House***

Commissioners reviewed the email.

***April 6, 2023, Email Regarding Illinois State Historic Preservation Plan Workshop in Chicago***

Commissioners reviewed the email.

***April 2023 Edition of The Bell Tower***

Commissioners reviewed the newsletter.

Mr. Asselmeier read an email from Bev Casey regarding the Zephyr at the Stone Mill Museum in Sandwich.

**PUBLIC COMMENT**

None

**ADJOURNMENT**

Member Heiman made a motion, seconded by Member Shanahan, to adjourn. With a voice vote of four (4) ayes, the motion carried. The Historic Preservation Commission adjourned at 6:51 p.m.

Respectfully Submitted,  
Matthew H. Asselmeier, AICP, CFM  
Senior Planner

Encs.

## Matt Asselmeier

---

**From:** Lisa Wolancevich [REDACTED]  
**Sent:** Friday, March 24, 2023 1:54 PM  
**To:** Matt Asselmeier  
**Subject:** [External]Re: Future Kendall County Historic Preservation Commission Meeting Locations

CAUTION - This email originated from outside the organization. Do not click links or open attachments unless you recognize the sender and know the content is safe.

Hi Matt,  
May I suggest the new "Iconic" coffee shop inside the Historic Dickson Idea building located at 109 south Bridge street in Yorkville.  
Lisa Wolancevich / K.CH.S.

Sent from Lisa Wolancevich's I phone

On Mar 24, 2023, at 1:45 PM, Matt Asselmeier <masselmeier@kendallcountyil.gov> wrote:

Hello Everyone:

Every month, the Kendall County Historic Preservation Commission is attempting to visit historic structures throughout the County during the Commissioner's monthly meeting.

If you have a suggestion for potential meeting locations, please let me know.

Thanks,

Matthew H. Asselmeier, AICP, CFM  
Senior Planner  
Kendall County Planning, Building & Zoning  
111 West Fox Street  
Yorkville, IL 60560-1498  
PH: 630-553-4139  
Fax: 630-553-4179

**Matt Asselmeier**

---

**From:** Susan Kritzberg <[REDACTED]>  
**Sent:** Monday, March 27, 2023 6:46 AM  
**To:** Matt Asselmeier  
**Subject:** [External]Re: Future Kendall County Historic Preservation Commission Meeting Locations

CAUTION - This email originated from outside the organization. Do not click links or open attachments unless you recognize the sender and know the content is safe.

Hi Matt,

We are always happy, at the Chapel On The Green, to host your group for a meeting. Let myself or Ken know should you ever want to visit us.

Susan Kritzberg

Sent from my iPhone

On Mar 24, 2023, at 1:45 PM, Matt Asselmeier <masselmeier@kendallcountyil.gov> wrote:

Hello Everyone:

Every month, the Kendall County Historic Preservation Commission is attempting to visit historic structures throughout the County during the Commissioner's monthly meeting.

If you have a suggestion for potential meeting locations, please let me know.

Thanks,

Matthew H. Asselmeier, AICP, CFM  
Senior Planner  
Kendall County Planning, Building & Zoning  
111 West Fox Street  
Yorkville, IL 60560-1498  
PH: 630-553-4139  
Fax: 630-553-4179

## Matt Asselmeier

---

**From:** Jane Wolf [REDACTED] >  
**Sent:** Monday, March 27, 2023 7:19 PM  
**To:** Matt Asselmeier  
**Subject:** [External]Re: Future Kendall County Historic Preservation Commission Meeting Locations

CAUTION - This email originated from outside the organization. Do not click links or open attachments unless you recognize the sender and know the content is safe.

Matt, we could use our Dickson Murst Farm. Have a house on property that easily seats 25 to 30 people. If a nice night out, our group generally meets outside. Need to know a couple months in advance but sure we can work it out. Thanks,  
Ken Wolf Dickson Murst Farm 2550 Dickson Road Montgomery

Sent from Yahoo Mail for iPad

On Friday, March 24, 2023, 1:45 PM, Matt Asselmeier <masselmeier@kendallcountyil.gov> wrote:

Hello Everyone:

Every month, the Kendall County Historic Preservation Commission is attempting to visit historic structures throughout the County during the Commissioner's monthly meeting.

If you have a suggestion for potential meeting locations, please let me know.

Thanks,

Matthew H. Asselmeier, AICP, CFM

Senior Planner

Kendall County Planning, Building & Zoning

111 West Fox Street

Yorkville, IL 60560-1498

PH: 630-553-4139

## Matt Asselmeier

---

**From:** Beverly <[REDACTED]>  
**Sent:** Sunday, April 16, 2023 4:48 PM  
**To:** Matt Asselmeier  
**Subject:** [External]Zephyr

CAUTION - This email originated from outside the organization. Do not click links or open attachments unless you recognize the sender and know the content is safe.

Mark Harrington has a display set up at the Stone Mill Museum in Sandwich. I couldn't remember but you or someone from your group had asked me about the Zephyr. It is open Sunday's 1-4.



## Matt Asselmeier

---

**From:** Ashley Johnson <ashley@whitetailridgegc.com>  
**Sent:** Wednesday, May 3, 2023 2:31 PM  
**To:** Matt Asselmeier; jeffw.ent.2022@gmail.com  
**Cc:** Sue Walker  
**Subject:** RE: [External]Event at Whitetail Ridge

Matt,

We would be open to considering this, but are struggling as we don't really have any history on the property. The previous owners were just home owners and not attached to the history of the home. We know that the property was established in 1845 and that it was a dairy barn, but don't know much beyond that. The house is also used as a residence for one of the employees of Whitetail so we really would have access to the house. Not sure if this will really work for what you are looking for.

### Ashley Johnson

Director of Private Event Sales



Ashley Farm - Weddings & Special Events  
9111 Ashley Rd. | Yorkville, IL 60560 | 630.882.8988 x2  
[ashley@whitetailridgegc.com](mailto:ashley@whitetailridgegc.com)  
[ashleyfarmweddings.com](http://ashleyfarmweddings.com)



Whitetail Ridge Golf Club  
7671 Clubhouse Dr. | Yorkville, IL 60560 | 630.882.8988 x2  
[ashley@whitetailridgegc.com](mailto:ashley@whitetailridgegc.com)  
[whitetailridgegolfclub.com](http://whitetailridgegolfclub.com)



**From:** Matt Asselmeier <masselmeier@kendallcountyil.gov>  
**Sent:** Monday, May 1, 2023 1:39 PM  
**To:** Ashley Johnson <ashley@whitetailridgegc.com>; jeffw.ent.2022@gmail.com  
**Cc:** Sue Walker <gopack32@sbcglobal.net>  
**Subject:** RE: [External]Event at Whitetail Ridge

Ashley:

I sent the email through the website.

Every year in the summer, the Kendall County Historic Preservation hosts a meeting of historic preservation organizations in Kendall County. They try to hold the meeting at a location that has historical importance to Kendall County.

The Commission was looking at having the event on Monday, July 17<sup>th</sup>. The meeting would start at 6:00 p.m. and normally last about hour to an hour and half. We normally reserve an additional 30 minutes at each end for setup and take down. Normally, about 30 people attend. We usually only serve cookies, coffee, and water.

A few unique items:

1. The Commission was wondering if the rental fee could be waived.
2. The Kendall County Historic Preservation is a Committee of Kendall County. The meeting is open to the public. While it is rare for non-historic organization people to attend, it can happen and we cannot lawfully turn them away. Also, the agenda for the meeting has be posted at the property (usually in window or on a door) where the public can see it.
3. Lastly, we normally ask the host to present a history of the property.

Please let me know if any of the above are deal breakers and if it is possible for the Commission to have the meeting at Ashley Farm.

If you have any questions, please let me know.

Thanks,

Matthew H. Asselmeier, AICP, CFM  
Senior Planner  
Kendall County Planning, Building & Zoning  
111 West Fox Street  
Yorkville, IL 60560-1498  
PH: 630-553-4139  
Fax: 630-553-4179










**From:** Ashley Johnson <[ashley@whitetailridgegc.com](mailto:ashley@whitetailridgegc.com)>  
**Sent:** Monday, May 1, 2023 1:25 PM  
**To:** Matt Asselmeier <[masselmeier@kendallcountyil.gov](mailto:masselmeier@kendallcountyil.gov)>; [jeffw.ent.2022@gmail.com](mailto:jeffw.ent.2022@gmail.com)  
**Subject:** [External]Event at Whitetail Ridge











CAUTION - This email originated from outside the organization. Do not click links or open attachments unless you recognize the sender and know the content is safe.

Hello,

I hear that you are interested in an event at Ashley Farm. I'm sorry, but I did not receive an email from you. Could you let me know a little more about your event? How many people? What date? What type of meal you are looking to provide?

**Ashley Johnson**  
Director of Private Event Sales

131	Name on the Register	Image		City or Town
1	<a href="#">Bristol Congregational Church</a>	 <a href="#">More images</a>	107 W. Center St.,  41°38'51"N 88°26'50"W	<a href="#">Yorkville</a>
2	<a href="#">Chicago, Burlington &amp; Quincy Railroad Depot</a>	 <a href="#">More images</a>	101 W. Main St.  41°39'44"N 88°32'17"W	<a href="#">Plano</a>
3	<a href="#">Evelyn Site</a>		Midway between Newark and Lisbon Center Rds., east of Big Grove Rd. <sup>131</sup>  41°31'49"N 88°30'26"W	<a href="#">Newark</a>
4	<a href="#">Farnsworth House</a>	 <a href="#">More images</a>	14520 River Rd.  41°38'15"N 88°32'07"W	<a href="#">Plano</a>
5	<a href="#">Kendall County Courthouse</a>	 <a href="#">More images</a>	109 W. Ridge St.  41°38'25"N 88°26'53"W	<a href="#">Yorkville</a>

131	Name on the Register	Image		City or Town
6	<a href="#">Plano Hotel</a>	 <a href="#">More images</a>	120 W. Main St.  41°39'44"N 88°32'21"W	<a href="#">Plano</a>
7	<a href="#">Reorganized Church of Jesus Christ of Latter Day Saints</a>	 <a href="#">More images</a>	304 S. Center Ave.  41°39'33"N 88°32'09"W	<a href="#">Plano</a>
8	<a href="#">Albert H. Sears House</a>	 <a href="#">More images</a>	603 E. North St.  41°39'55"N 88°31'49"W	<a href="#">Plano</a>
9	<a href="#">Lewis Steward House</a>	 <a href="#">More images</a>	611 E. Main St.  41°39'54"N 88°31'47"W	<a href="#">Plano</a>
10	<a href="#">Yorkville School</a>	 <a href="#">More images</a>	201 W. Center St.  <u>41°38'52"N 88°26'53"W</u>	<a href="#">Yorkville</a>

# 20 Historic sites to be marked

Kendall County Record

July 1, 1976

Plaques will be placed at 20 locations in Kendall County this year marking important spots in county history.

In Yorkville, a plaque will be placed on the lawn of the County Office Building marking the spot the time capsule is buried.

The site of the first Kendall County Courthouse will be marked with a plaque. The home of Mr. and Mrs. Jesse Ketchum now stands on the property at the northeast corner of State Street and Fox Road in Yorkville. A private dwelling on the site was rented shortly after Kendall County was formed in 1841. At the time, \$30 was set aside for fitting up the courthouse. The original building consisted of a brick basement and a frame second story. It was tom down in 1898. That first courthouse, which housed county government until 1845, was the scene of the county's first murder trial and also the only slave auction in the county.

A plaque honoring the first mill in the county will be placed in the Yorkville City Park where that mill's stone now sits. The mill was started by John Schneider in 1834 along the Blackberry Creek.

The Yorkville Congregational Church, West Center Street, Yorkville, will be marked with a plaque as the oldest standing church in the county. The church traces its history back to early settlers in Pavillion in 1834. The present sanctuary of the church was dedicated in June 1855.

A plaque will also be placed on the Kendall County Record building, 222 S. Bridge St., Yorkville. It is the oldest existing business in the county. John R. Marshall printed the first issue of the Record on May 7, 1864 in the building, which now houses the Variety Shop. In 1868, he built the present building. Marshall's son, Hugh, and grandson's, John and Robert, published the paper until 1966, when it was sold to Howard Pine. Present owners are Jeff and Kathy Farren. Among early items in the Record were Civil War news and black-bordered pages announcing the assassination of President Abraham Lincoln in April, 1865.

A plaque in Oswego will mark it as the oldest village. It was laid out in 1835 by L.F. Arnold and L.B. Judson, who planned to name it Hudson. The name was changed in a vote by early settlers, some of whom were from Oswego, N.Y.

Oswego was the county seat from 1845 to 1864. Petitions had been sent to the state legislature asking for the change in January 1845 and in an election Sept. 1, 1845, Oswego received a majority of the votes for county seat. A contract was let to Luke W. Swan for the construction of a courthouse there, which was paid off in 1852. By 1859,

pressure grew to move the county seat to a more central location and in 1862 a site in Yorkville was chosen. The move was completed in 1864 after which the Oswego courthouse building was used as a village hall and later a school. Now the site is the location of the post office, bank and city park. Both Oswego plaques are at this site.

Two Indian reservations will be marked with Boulders, the Waish-kee-shaw in NaAuSay and Mo-ah-way in Oswego Township. Waish-kee-shaw, a Potowatomi, was the wife of David Laughton who it is believed settled in the county about 1828. She was granted one and a half section at or near the source of the Aux Sable Creek in an 1829 treaty. Mo-ah-way was granted one quarter section adjoining the north edge of Waish-kee-shaw land in the same treaty. There is no information available now on Mo-ah-way, but it is believed that the name was a woman's.

The Chicago to Ottawa Trail will be marked with a plaque on the Ray Vickery farm on Chicago Road in Seward Township. This stagecoach route was established by Dr. John L. a weekly stage from Chicago to Galena through Little Rock. That route "is marked with a plaque on the Charles O. Smith property on Galena Road.

The home of Jean Morrison, Joliet Road, Lisbon, will be marked with a plaque, as it was once a stagecoach stop.

The V. F. W. hall in Plattville site will be marked as the site of the National Guard Armory.

Representatives of the Underground Railroad In Kendall County who lived in Lisbon will be commemorated at the Lisbon Grade School. Some of the early families believed to have worked on the underground were Bushnell, Kendall, Hills, Russell, Kellogg, Holderman, Sherrill, Wright, Caton and Moore families.

A plaque to mark the site of the first settlers' cabin, built by Robert Beresford, will go on the Gerald Vogen farm In Section 31 of Big Grove Township, in the far southwest corner of the county. Beresford arrived in the county in 1826 and settled In Holderman's Grove.

Another plaque has been dedicated at the Pearl Coomer home, 102 Van Buren in Newark, the site of the first store in the county. The store was opened by George Hollenback in 1831. Called Hollenback's Trading Post, it was burned down during the Blackhawk War.

The first schoolhouse in the county was opened in a log cabin at Pavillion in 1834. Classes were taught by C.B. Alvard. The plaque to mark this first school will be at the site of Pavillion.

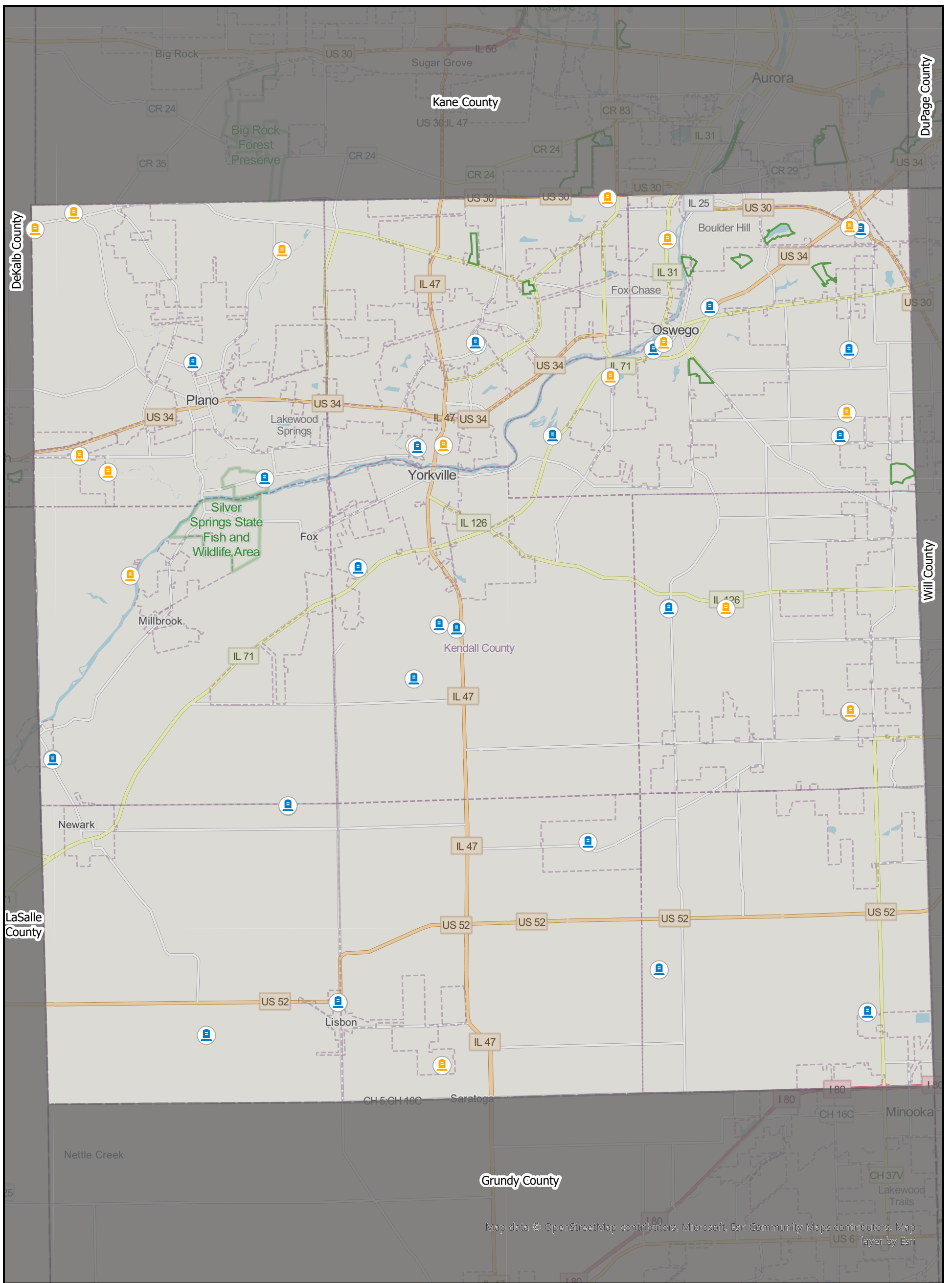
A plaque will be placed on the Plano Molding building in Plano because the company had its beginnings in the early reaper company in the county's first factory.

WSPY's radio station will have a plaque as the county's first radio station.

The Illinois Midland Railroad, which ran for two miles between Newark and Millington  
In about 1917, will be marked with a plaque.

pin	name	location	twp	gisacri	status	active	notes
02-26-300-006	Cowdrey Cemetery	SE SW Sec 26	Oswego	1.61	Re-Activat	Y	
02-24-401-003	Doud Cemetery	NW SE Sec 24	Oswego	0.58	Intact, Inac	N	
03-23-201-001	Evergreen Cemetery	NW NE Sec 23	Oswego	1.16	Intact, Inac	N	
03-01-351-001,03-02-400-005	Lincoln Memorial Cemetery	NE SE Sec 2 & NW SW Sec 1	Oswego	73.3	Active sinc	Y	
03-19-226-001	Oswego Cemetery	NW NE Sec 19	Oswego	6.75	Active	Y	
03-17-229-022	Pearce Cemetery		Oswego	2.2	Active	Y	
03-05-353-005	Wormley Cemetery	SW SW Sec 5	Oswego	0.75	Intact, Inac	N	
02-29-451-008	Elmwood Cemetery	SE SE Sec 29	Bristol	22.3	Active sinc	Y	
02-01-200-001	Keck Memorial Cemetery: 1841-1936	NW NE Sec 1	Bristol	1.13	Burials fron	N	
02-16-476-003	Oak grove Cemetery	SE SE Sec 16	Bristol	4.76	Active	Y	
02-16-476-005	St Patricks Cemetery	SE SE Sec 16	Bristol	2.28	Active, Ror	Y	
01-30-476-008	Hart Cemetery	SE SE Sec 30	Little Rock	0.11	Intact, Inac	N	
01-06-100-003	Hubbell Cemetery	SW NW Sec 6	Little rock	13.3	Despoiled	N	
01-06-200-002	Ovitt Cemetery	NE NE Sec 6	Little Rock	11.4	Despoiled	N	
01-15-300-003,01-15-300-004,01-15-300-006,01-22-126-001,01-22-126-008	Plano Township Cemetery	SW SW Sec 15 & N1/2 NW Sec 22	Little Rock	16.4	Active	Y	
06-18-200-003	Aux Sable Grove Cemetery	SE NE Sec 18	Na-Au-Say	4.55	Active	Y	
06-26-200-001	Bronk Cemetery	SE NW Sec 26	Na-Au-Say	1.5	Abandoner	N	
06-16-100-003	Sullivan Cemetery	W1/2 NE Sec 16	Na-Au-Say	45.3	Despoiled	N	
05-16-300-009	Cross Lutheran Cemetery	NE SW Sec 16	Kendall	16.4	Active	Y	
05-20-400-001	Immanuel Lutheran Cemetery	NW SE Sec 20	Kendall	2.25	Active	Y	
05-07-176-010	Pavillon Cemetery	NE NW Sec 7	Kendall	2.25	Active	Y	
04-30-355-013,04-31-126-001,04-31-126-002	Millington-Newark Cemetery	NE NW Sec 31	Fox	14.1	Active	Y	
04-08-200-008	Sacred Bluff Cemetery AKA Darnell Cemetery	SE NE Sec 8	Fox	1.47	Abandoner	N	
09-19-400-001	Plattville Lutheran Cemetery	NW SE Sec 19	Seward	3.33	Active	Y	
09-26-200-002	Seward Mound	SW NE Sec 26	Seward	3.37	Active	Y	
08-32-200-002	Munger Cemetery	E1/2 NW Sec 32	Lisbon	0.1	Abandoner	N	
08-02-476-001	Plattville Cemetery	SE SE Sec 2	Lisbon	5.11	Active	Y	
07-01-100-003,07-02-200-004	Helmar Lutheran Cemetery	NW NW Sec 1 & NE NE Sec 2	Big Grove	2.93	Active	Y	
07-27-300-002,07-27-300-004	West Lisbon Cemetery	NE SW Sec 27	Big Grove	6.17	Active	Y	
07-24-400-005,07-24-400-018,07-25-226-001	Lisbon Cemetery	SE SE Sec 24 & NE NE Sec 25	Big Grove	3.86	Active	Y	
03-26-300-003	Risen Lord Cemetery	SW Sec 26	Oswego	80.3	Active	Y	
01-35-252-001	Griswold Cemetery	SW NE Sec 35	Little Rock	1.09	Active	Y	
05-16-100-016	Cross Lutheran Cemetery				Active, Int:	Y	
	Albee's Cemetery	Unknown	Oswego	DE		N	Approximate location - Inactive before 1870
	Albert Hassett	SE NW Sec 26	Na-Au-Say	DE		N	Also known as Bronk. Also known as Bingham
	Bingham	SE NW Sec 26	Na-Au-Say	DE		N	Also known as Bronk. Also known as Albert Hassett.
	Bristol Burying Ground	SE SW Sec 28	Bristol	DE		N	This cemetery no longer exists. The gravestones were moved to Elmwood Cemetery in Yorkville.
	Collins Cemetery	SW NE Sec 26	Oswego	DE		N	
	Griswold Springs Cemetery	SW NE Sec 35	Little Rock	1.09	Active	Y	Also known as Griswold Cemetery.
	Hafenrichter Cemetery	SW SE Sec 14	Oswego	Active		Y	Also known as the Oswego Prairie Cemetery.
	Kollman Cemetery	NE SW Sec 16	Kendall	Active		Y	Also known as Cross Lutheran Church Cemetery.
	Long Grove Cemetery	NE NW Sec 7	Kendall	Active		Y	Also known as Pavilion Cemetery.
	Milford Graveyard	NE NW Sec 31	Fox	Active		Y	Also known as Millington-Newark Cemetery
	Minkler Road Cemetery	NW SE Sec 24	Oswego	Inactive		N	Also known as Doud Cemetery.
	NaAuSay Cemetery	SE NE Sec 18	Na-Au-Say	Active		Y	Also known as Aux Sable Grove Cemetery
	North Lisbon Cemetery	NE NE Sec 25	Big Grove	3.86	Active	Y	Also known as Lisbon Cemetery
	North Prairie Cemetery	NW NW Sec 1	Big Grove	Active		Y	Also known as Helmar Lutheran Cemetery
	Plano Cemetery	NE NW Sec 22	Little Rock	16.4	Active	Y	Also known as Plano Township Cemetery.
	Sandy Bluff Cemetery	SE SE Sec 30	Little Rock	0.11	Inactive	N	Also known as Hart Cemetery.
	Shonts Cemetery	SW SW Sec 1	Little Rock	DE		N	Despoiled and abandoned.
	Howland Cemetery	SW NE Sec 32	Little Rock	DE		N	Despoiled and abandoned.
	Oswego Cemetery	SW SW Sec 17	Oswego	DE		N	Despoiled and abandoned.
	Chapman Cemetery	SW NE Sec 26	Seward	Active		Y	Also known as Seward Mound.
	Union Burying Ground	SE NE Sec 18	Na-Au-Say	Active		Y	Also known as NaAuSay Cemetery. Also known as Aux Sable Grove Cemetery.



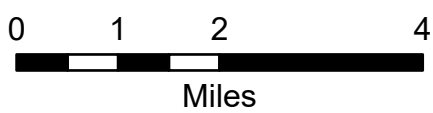


Active

 Yes

 No

## Kendall County Cemeteries



**Kendall County GIS**  
 111 West Fox Street - Room 308  
 Yorkville, Illinois 60560  
 630.553.4212

Map data © OpenStreetMap contributors, Microsoft, Esri Community Maps contributors, Map layer by Esri

## Matt Asselmeier

---

**From:** Illinois Statewide Historic Preservation Plan <info@thelakotagroup.com>  
**Sent:** Tuesday, April 18, 2023 9:44 AM  
**To:** Matt Asselmeier  
**Subject:** [External]REMINDER - Illinois SHPP - Survey Questionnaire

CAUTION - This email originated from outside the organization. Do not click links or open attachments unless you recognize the sender and know the content is safe.

[View this email in your browser](#)



# Statewide Historic Preservation Survey Questionnaire

The following Survey Questionnaire is an important element of the stakeholder engagement process in preparing the **Illinois Statewide Historic Preservation Plan**. Completing this survey will help us understand key statewide preservation planning issues and the priorities of Illinois stakeholders.

The National Historic Preservation Act requires each State Historic Preservation Office (SHPO) to develop and adopt a comprehensive preservation plan for the state. The Illinois State Historic

Preservation Office (IL-SHPO) will make survey results available on the project's website in April and in the Statewide Historic Preservation Plan.

The survey will be available online between March 21-April 21 and is accessible through the following email link or on the project website at [www.IllinoisPreservationPlan.com](http://www.IllinoisPreservationPlan.com).

Take the Survey!

### Stay Informed!

Keep up to date with the Illinois Statewide Preservation Plan by visiting [www.illinoispreservationplan.com](http://www.illinoispreservationplan.com). The website will list regular updates on upcoming meetings, and other activities related to the statewide preservation planning process.

[WWW.ILLINOISPRESERVATIONPLAN.COM](http://WWW.ILLINOISPRESERVATIONPLAN.COM)

This email was sent to [masselmeier@co.kendall.il.us](mailto:masselmeier@co.kendall.il.us)

[why did I get this?](#) [unsubscribe from this list](#) [update subscription preferences](#)

The Lakota Group · 1 E. Wacker Dr., Suite 2700 · Chicago, IL 60601 · USA

## Matt Asselmeier

---

**From:** Illinois Statewide Historic Preservation Plan <info@thelakotagroup.com>  
**Sent:** Friday, April 21, 2023 9:07 AM  
**To:** Matt Asselmeier  
**Subject:** [External]REMINDER - Illinois SHPP - Survey Questionnaire

CAUTION - This email originated from outside the organization. Do not click links or open attachments unless you recognize the sender and know the content is safe.

[View this email in your browser](#)



# Statewide Historic Preservation Survey Questionnaire

The following Survey Questionnaire is an important element of the stakeholder engagement process in preparing the **Illinois Statewide Historic Preservation Plan**. Completing this survey will help us understand key statewide preservation planning issues and the priorities of Illinois stakeholders.

The National Historic Preservation Act requires each State Historic Preservation Office (SHPO) to develop and adopt a comprehensive preservation plan for the state. The Illinois State Historic

Preservation Office (IL-SHPO) will make survey results available on the project's website in April and in the Statewide Historic Preservation Plan.

The survey will be available online between March 21-April 21 and is accessible through the following email link or on the project website at [www.IllinoisPreservationPlan.com](http://www.IllinoisPreservationPlan.com).

[Take the Survey!](#)

### **Stay Informed!**

Keep up to date with the Illinois Statewide Preservation Plan by visiting [www.illinoispreservationplan.com](http://www.illinoispreservationplan.com). The website will list regular updates on upcoming meetings, and other activities related to the statewide preservation planning process.

[WWW.ILLINOISPRESERVATIONPLAN.COM](http://WWW.ILLINOISPRESERVATIONPLAN.COM)

This email was sent to [masselmeier@co.kendall.il.us](mailto:masselmeier@co.kendall.il.us)  
[why did I get this?](#) [unsubscribe from this list](#) [update subscription preferences](#)  
The Lakota Group · 1 E. Wacker Dr., Suite 2700 · Chicago, IL 60601 · USA