



**KENDALL COUNTY
HISTORIC PRESERVATION COMMISSION**
Harris Forest Preserve • 10460 Route 71 • Yorkville, IL • 60560
AGENDA

July 17, 2023 – 6:00 p.m.

CALL TO ORDER

ROLL CALL: Eric Bernacki (Secretary), Elizabeth Flowers (Vice-Chair), Kristine Heiman, Marty Shanahan, and Jeff Wehrli (Chair)

APPROVAL OF AGENDA:

APPROVAL OF MINUTES: Approval of Minutes of June 21, 2023, Meeting (Pages 2-11)

CHAIRMAN’S REPORT:

PUBLIC COMMENT:

NEW/OLD BUSINESS:

1. Nomination of Officers for 2023-2024
2. Presentation of Historic Structure Survey Project in Unincorporated Kendall and Bristol Townships-Ken Itle from WJE
3. Discussion of Future Historic Structure Surveys (Pages 12-14)
4. Discussion of Cemeteries (Pages 15-17)
5. Updates from Historic Preservation Groups
6. Discussion of Upcoming Meetings with Historic Preservation Groups

CORRESPONDENCE:

1. None

PUBLIC COMMENT:

ADJOURNMENT:

If special accommodations or arrangements are needed to attend this County meeting, please contact the Administration Office at 630-553-4171, a minimum of 24-hours prior to the meeting time.

KENDALL COUNTY
Historic Preservation Commission
Kendall County Office Building
County Board Room (Rooms 209 and 210)
111 W. Fox Street, Yorkville, Illinois
6:00 p.m.
June 21, 2023-Unofficial Until Approved

CALL TO ORDER

Chairman Jeff Wehrli called the meeting to order at 6:02 p.m.

ROLL CALL

Present: Elizabeth Flowers (Vice-Chairwoman), Kristine Heiman, and Jeff Wehrli (Chairman)

Absent: Eric Bernacki (Secretary) and Marty Shanahan

Also Present: Matt Asselmeier (Director) and Ken Itle

APPROVAL OF AGENDA

Member Flowers made a motion, seconded by Member Heiman, to approve the agenda. With a voice vote of three (3) ayes, the motion carried.

APPROVAL OF MINUTES

Member Flowers made a motion, seconded by Member Heiman, to approve the minutes from the April 17, 2023, meeting. With a voice vote of three (3) ayes, the motion carried.

CHAIRMAN'S REPORT

Chairman Wehrli stated that the press release for the roll of honor did not appear in any newspaper.

PUBLIC COMMENT

None

NEW BUSINESS

Discussion of Officers for 2023-2024

Mr. Asselmeier reported that nominations for officers would occur at the July meeting. Member Flowers and Member Bernacki have been term-limited from their positions. Member Heiman was open to serving in either position. Mr. Asselmeier will contact Member Shanahan to see if he would like to serve as an officer.

OLD BUSINESS

Discussion of Having a Historic Preservation Group Meeting/Event in Summer 2023

Approval of July 17, 2023, Meeting Agenda

Commissioners reviewed the agenda.

Discussion of Having a Historic Preservation Group Meeting/Event in Summer 2023

Review of Invitee List

Commissioners reviewed the invitee list. Kendall and Bristol Township representatives will be added to the guest list and invited to the meeting. To date, only two (2) people have RSVP'd. Discussion occurred about having a combined meeting with the Kendall County Forest Preserve District. Discussion occurred regarding Open Meetings Act logistics, if Forest Preserve Board District members attended and wanted to speak on Forest Preserve Business. Mr. Asselmeier will ask Leslie Johnson regarding Open Meetings Act logistics and he will ask Brian DeBolt if Brian DeBolt wanted to have a special meeting of the Forest Preserve District on July 17, 2023.

Discussion of Having a Historic Preservation Group Meeting/Event in Summer 2023

Other Meeting Logistics

Mr. Asselmeier said they would need to get a projection screen. The site does not have WiFi. The consensus of the Commission was to purchase cookies and water similar to other group meetings. The site must be vacated by 8:00 p.m.

Discussion of Having Commission Meetings at Historic Locations in the County

The railroad station in Plano and the church in Plano were suggested as potential meeting places. Mr. Asselmeier will contact Mayor Rennels for contact information for the Plano railroad station and Stone Church.

Without objection, the items related to the historic structure survey were moved to the end of the meeting.

Discussion of Cemeteries

Chairman Wehrli discussed the lack of publication of the press release. Mr. Asselmeier will resend the press release with the reference to Memorial Day changed to Independence Day.

CORRESPONDENCE

April 18, 2023, and April 21, 2023, Emails Regarding Illinois State Historic Preservation Plan Survey

Commissioners reviewed the emails.

Edith Farnsworth House Spring Into Summer 2023 Newsletter

Commissioners reviewed the newsletter.

June 12, 2023, Email from Mike Bortel Regarding National Alliance of Preservation Commissions Webinar

Commissioners reviewed the email.

Mr. Asselmeier also provided an email from Lyon Farm offering their facility for future meetings. He also provided a letter regarding a cell tower proposal at 16895 Lisbon Center Road; there did not appear anything historical significance about the property. He also provided an email regarding future steps in the review process for the Illinois State Historic Preservation Plan.

OLD BUSINESS

Discussion of Historic Survey Project/Certified Local Government Grant

Approval of Selecting Additional Townships for Structure Surveys

Commissioners reviewed Member Bernacki's email regarding surveying Little Rock and Fox Townships. The consensus of the Commission was that the pressures of new development outweighed geographic continuity of future surveys.

Discussion of Historic Survey Project/Certified Local Government Grant

Approval to ask Wiss, Janney, Elstner Associates, Inc. to Prepare a Scope of Work and Budget to Conduct Additional Structure Surveys

Member Flowers made a motion, seconded by Member Heiman, to select Na-Au-Say and Seward Townships as the next townships to be surveyed. With a voice vote of three (3) ayes, the motion carried.

Mr. Asselmeier will ask Ken Itle to prepare a budget to conduct surveys in unincorporated Na-Au-Say and Seward Townships, pending grant funding.

***Discussion of Historic Survey Project/Certified Local Government Grant
Review of Official Draft of Historic Structure Survey Report***

Mr. Itle presented the draft report and supporting documents. He will send the draft report to the State Historic Preservation Office. He will have a PowerPoint presentation for the July meeting. He requested comments from Commissioners on the draft report prior to the July meeting.

Mr. Itle also explained the research methodology and coding system.

Mr. Itle will provide information for incorporation into the County's GIS.

He will request that the Commission and County Board accept the final version of the report in August or September.

PUBLIC COMMENT

None

ADJOURNMENT

Member Flowers made a motion, seconded by Member Heiman, to adjourn. With a voice vote of three (3) ayes, the motion carried. The Historic Preservation Commission adjourned at 6:55 p.m.

Respectfully Submitted,
Matthew H. Asselmeier, AICP, CFM
Senior Planner

Encs.

Matt Asselmeier

From: KCHS LYONFARM <[REDACTED]>
Sent: Saturday, April 29, 2023 3:09 PM
To: Matt Asselmeier
Subject: [External]Re: Future Kendall County Historic Preservation Commission Meeting Locations

CAUTION - This email originated from outside the organization. Do not click links or open attachments unless you recognize the sender and know the content is safe.

Hi Matt,

Lyon Farm would be happy to host again , I will speak to the board about forgoing any charge for the use of Lyon Farm for future meetings. We would like to share with everyone what KCHS has at their disposal .

another suggestion would be The Norway Museum they were featured recently on WGN Backstory . I realize that they are just over the boarder but they always send a rep to your meetings.

Phone & [REDACTED]

Lisa Wolancevich special project Director KCHS



June 9, 2023

Kendall County Planning, Building, and Zoning
111 West Fox Street
Yorkville, Illinois 60560

Re: Notice of Proposed Telecommunications Tower Construction
DB3 Comm Site CH3 Newark
16895 Lisbon Center Road
Newark, Illinois 60541
G2 Project No. 232112

On behalf of DB3 Comm and in accordance with Section 106 of the National Historic Preservation Act, we would like to invite comments from your organization regarding the proposed construction of a 115-foot tall monopole telecommunications tower (overall height including top-mounted appurtenances) and a 105-foot tall monopole telecommunications tower (overall height including top-mounted appurtenances) located at 16895 Lisbon Center Road, Newark, Kendall County, Illinois.

Specifically, DB3 Comm invites comments from any interested party within your organization **regarding the potential for the proposed construction to adversely affect any designated historic resources.** A representative of DB3 Comm will initiate the typical zoning/permitting processes at the appropriate time in the future. Comments pertaining to potential effects on historic resources may be sent to:

G2 Consulting Group, LLC
Attn. Ben Youra
1186 Heather Drive
Lake Zurich, Illinois 60047
byoura@g2consultinggroup.com
Phone: (847) 353-8740

In advance, thank you for your time.

Sincerely,
G2 Consulting Group, LLC


Benjamin W. Youra
Project Manager

Matt Asselmeier

From: Eric Bernacki <[REDACTED]>
Sent: Monday, June 19, 2023 9:01 AM
To: Matt Asselmeier
Cc: Elizabeth Flowers; Jeff Wehrl; Kristine Heiman; Latreese Caldwell; Marty Shanahan; Seth Wormley; Itle, Ken
Subject: [External]Re: June 21st HPC Meeting

CAUTION - This email originated from outside the organization. Do not click links or open attachments unless you recognize the sender and know the content is safe.

Good Morning Everyone-

I apologize for the last minute notice but I will be unable to make the meeting on Wednesday since I have to go out of town.

I did want to share some thoughts on the townships for the structure survey though. I think the idea we had with Seward and Na-Au-Say makes sense in terms of development pressure, but I also think the same could probably be said with Little Rock and Fox Townships. I think those will have a nice mix of older and unique structures, plus it'll complete a whole upper section of the county. It will also be good to have the Eldamain and Rt 47 corridors both completed since we just did Bristol and Kendall Townships.

Eric F. Bernacki
[REDACTED]

On Wed, Jun 14, 2023 at 8:14 AM Matt Asselmeier <masselmeier@kendallcountyil.gov> wrote:

Commissioners:

Attached please find the packet for the June 21st HPC meeting.

If you have any questions, please let me know.

Thanks,

Matthew H. Asselmeier, AICP, CFM

Director

Matt Asselmeier

From: Illinois State Historic Preservation Office <info@thelakotagroup.com>
Sent: Wednesday, June 21, 2023 8:52 AM
To: Matt Asselmeier
Subject: [External]Illinois SHPP - Community Engagement Summaries

CAUTION - This email originated from outside the organization. Do not click links or open attachments unless you recognize the sender and know the content is safe.

[View this email in your browser](#)



Illinois Statewide Preservation Plan Stakeholder Engagement Results

Thank you for your participation over the last several months in helping the Illinois SHPO prepare the next Statewide Historic Preservation Plan. The stakeholder engagement phase has concluded and the results of the stakeholder listening sessions, regional workshops, and the statewide preservation survey are now available on the Illinois Statewide Historic Preservation Plan project website.

Visit www.IllinoisPreservationPlan.com to read or download the individual

community engagement summaries in PDF format or [click here](#) to download the full summary document.

Phase I of the ***Illinois Statewide Historic Preservation Plan***, scheduled for completion by December 2023, included a broad-based stakeholder engagement program. This is a public plan informed by comments from Illinois stakeholders about local and statewide preservation priorities.

Several key stakeholder feedback on statewide preservation planning priorities, include:



Check the website soon in August for the Draft Statewide Historic Preservation Plan as well as additional virtual community engagement activities to provide comments on the Plan.

The Illinois Statewide Historic Preservation Plan guides effective decision-making by preservation partners across the state as mandated under the National Historic Preservation Act of 1996. The IL-SHPO hosts the Plan, gathers public comment for use in the Plan's development, and monitors how community stakeholders pursue the Plan's goals and accomplish its

objectives. Visit the project website at www.illinoispreservationplan.com for more information.

This email was sent to masselmeier@co.kendall.il.us
[why did I get this?](#) [unsubscribe from this list](#) [update subscription preferences](#)
The Lakota Group · 1 E. Wacker Dr., Suite 2700 · Chicago, IL 60601 · USA



Wiss, Janney, Elstner Associates, Inc.
330 Pfingsten Road
Northbrook, Illinois 60062
847.272.7400 tel
www.wje.com

July 11, 2023

Mr. Matthew H. Asselmeier
Director
Kendall County Planning, Building & Zoning
111 West Fox Street
Yorkville, Illinois 60560

Survey of Na-Au-Say and Seward Townships
WJE No. 2023.4502

Dear Mr. Asselmeier:

As requested, Wiss, Janney, Elstner Associates, Inc. (WJE) is pleased to provide this proposal to conduct a historical and architectural survey of Na-Au-Say and Seward Townships, two of the nine townships within Kendall County. The townships were selected by the Kendall County Historic Preservation Commission (Commission). We understand that Kendall County intends to pursue a Certified Local Government (CLG) Grant from the Illinois State Historic Preservation Office to support the survey work. Additionally, local volunteers recruited by the Commission will be available to participate in the project work.

The intent of these surveys will be to identify historically and architecturally significant properties and/or sites over 50 years of age, which will result in recommendations of the most noteworthy properties for listing in the National Register of Historic Places or designation as a Local Landmark. As part of the survey, the present condition, integrity, architectural style and features, construction date, and any additions or alterations would be identified for the most significant properties. The proposed survey will build upon the work completed this year by WJE for the survey of Bristol and Kendall Townships. Also, we will refer to the relevant portions of a previous project completed by WJE in 2005 for the Village of Plainfield, which include a survey of the northeastern portion of Na-Au-Say Township.

SCOPE OF SERVICES

The Kendall County Historic Preservation Commission seeks to conduct an intensive-level historical and architectural survey of unincorporated areas of Na-Au-Say Township and Seward Township in Kendall County. Based on an initial review of 1939 aerial photography as compared to present-day aerial photography, we estimate that there are approximately 125 existing properties in each township that should be included in the survey.

To perform the tasks involved with the completion of an intensive-level survey, we understand that members of the Kendall County Historic Preservation Commission will volunteer their time to support the field survey work and historical research.

Based on our understanding of the project, we propose the following scope of services:

1. **Orientation Meeting.** Attend a meeting with the Kendall County Historic Preservation Commission to discuss the survey, clarify the scope of services and methodology, and establish plans for the implementation of the work.
2. **Sample Report and Survey Form.** Provide a sample of the typical survey form to be used for the project.
3. **Field Survey.** Perform a survey of farmsteads, cemeteries, and rural churches identified in Na-Au-Say and Seward Townships. Each survey team will typically include one WJE staff member and one Kendall County volunteer. Volunteers will be trained by WJE staff prior to commencement of the field survey.
4. **Photographic Documentation.** Prepare documentary photographs using digital photography in accordance with the National Register Photo Policy Factsheet of May 2013.
5. **Map.** Prepare a base map of the survey area, showing approximate location of survey sites. The map will be prepared using GIS software. We assume that Kendall County will provide baseline GIS data such as parcel boundaries.
6. **Research.** Conduct research into the history and development of Na-Au-Say and Seward Townships in area historical societies as well as online sources.
7. **Determinations of Eligibility.** Field survey information and research materials collected by volunteers will be reviewed, and landmark status eligibility evaluations will be made for all inventoried sites.
8. **Database Development.** The survey data will be compiled using Microsoft Access.
9. **Draft Report.** Prepare a summary draft report for Na-Au-Say and Seward Townships, with a discussion and evaluation of the Kendall County region, including the following:
 - Executive Summary
 - Survey methodology
 - A description and context history of the township and the surrounding region, including the growth of businesses, agriculture, and development
 - List of structures within the survey area, with approximate construction date, architectural style, and the level of significance of each structure
 - Tabulated results from the survey area, including the acres surveyed, total properties extant at time of survey, and number of properties meriting further historical research
 - Map of the survey area
 - Map of potential historic districts, if applicable
 - Map locating noteworthy properties considered eligible for individual landmark status
 - A brief description of significant and relevant surveys previously undertaken in the survey area
 - Identification of any difficulties or limitations in the survey
 - A discussion of recommended strategies for identifying and protecting significant historic properties in the survey area
 - Bibliography of previous surveys and sources referenced

The draft report will be submitted electronically for review.

- 10. **Final Report and Deliverables.** Based on comments received on the draft report, revise and finalize the summary report. The final survey forms, photography, database, mapping, and report files will be provided electronically on CD-ROM. No printed hard copy deliverables are included at this time.
- 11. **Public Meetings.** Attend up to two scheduled meetings with the Kendall County Historic Preservation Commission during the project. Meetings are assumed to be held at the Kendall County office in Yorkville.

As noted above, we anticipate each survey team will typically include one WJE staff member and one Kendall County volunteer. Kendall County will coordinate volunteers to be available to accompany WJE staff during the field survey work.

SCHEDULE

Following contracting, WJE will develop a schedule with Kendall County to complete the tasks described in the Scope of Services to meet any submittal requirements indicated by the Illinois State Historic Preservation Office. We understand that the survey project is tentatively planned for 2024, if funding is available.

BUDGET

To perform the above described Scope of Services, we propose a budget of forty thousand dollars (\$40,000) to complete the survey of both townships and associated tasks, inclusive of all expenses. If each township is surveyed as a separate project, we recommend a budget of \$22,000 per township. All WJE services will be provided in accordance with an AIA B102 agreement, similar to the agreement previously used for the survey of Kendall and Bristol Townships.

The budget presented above is for WJE time and expenses only. The budget does not include time from volunteers coordinated by Kendall County to assist with the field survey work or other expenses incurred by Kendall County during the project (e.g., printing of hard copies of the final report). It is anticipated that funding from the county will provide the local match required as part of the grant program.

WJE is fully licensed to conduct business in the State of Illinois. Resumes of team members with prior experience conducting historic structure surveys in rural, unincorporated locations within Illinois are available upon request. If you have any questions, or would like to discuss anything regarding this proposal, please let us know.

Sincerely,

WISS, JANNEY, ELSTNER ASSOCIATES, INC.



Kenneth Itle
Associate Principal



KENDALL COUNTY HISTORIC PRESERVATION COMMISSION

111 West Fox Street • Room 204

Yorkville, IL • 60560

(630) 553-4141

Fax (630) 553-4179

FOR IMMEDIATE RELEASE:

June 22, 2023

FOR MORE INFORMATION CONTACT:

Chairman Jeff Wehrli, (630) 553-4139

Information Regarding Graves of Veterans Posted on Kendall County Website

The Historic Preservation Commission of Kendall County has been researching and locating the various cemeteries in the county as a part of the documentation of our heritage. Prior to the celebration of Independence Day, we wanted to honor the service members that were buried in Kendall County.

A copy of the Illinois Veterans' Commission Honor Roll for Kendall County from 1956 has been placed on the Kendall County website at <https://www.kendallcountyil.gov/departments/planning-building-zoning/historic-preservation>. It includes names and burial sites of soldiers that served in the Civil War, the Spanish American War, World Wars 1 and 2, and the Korean War. It includes names of our ancestors, grandparents, and great grandparents that have come to rest in Kendall County after serving to protect our freedom.

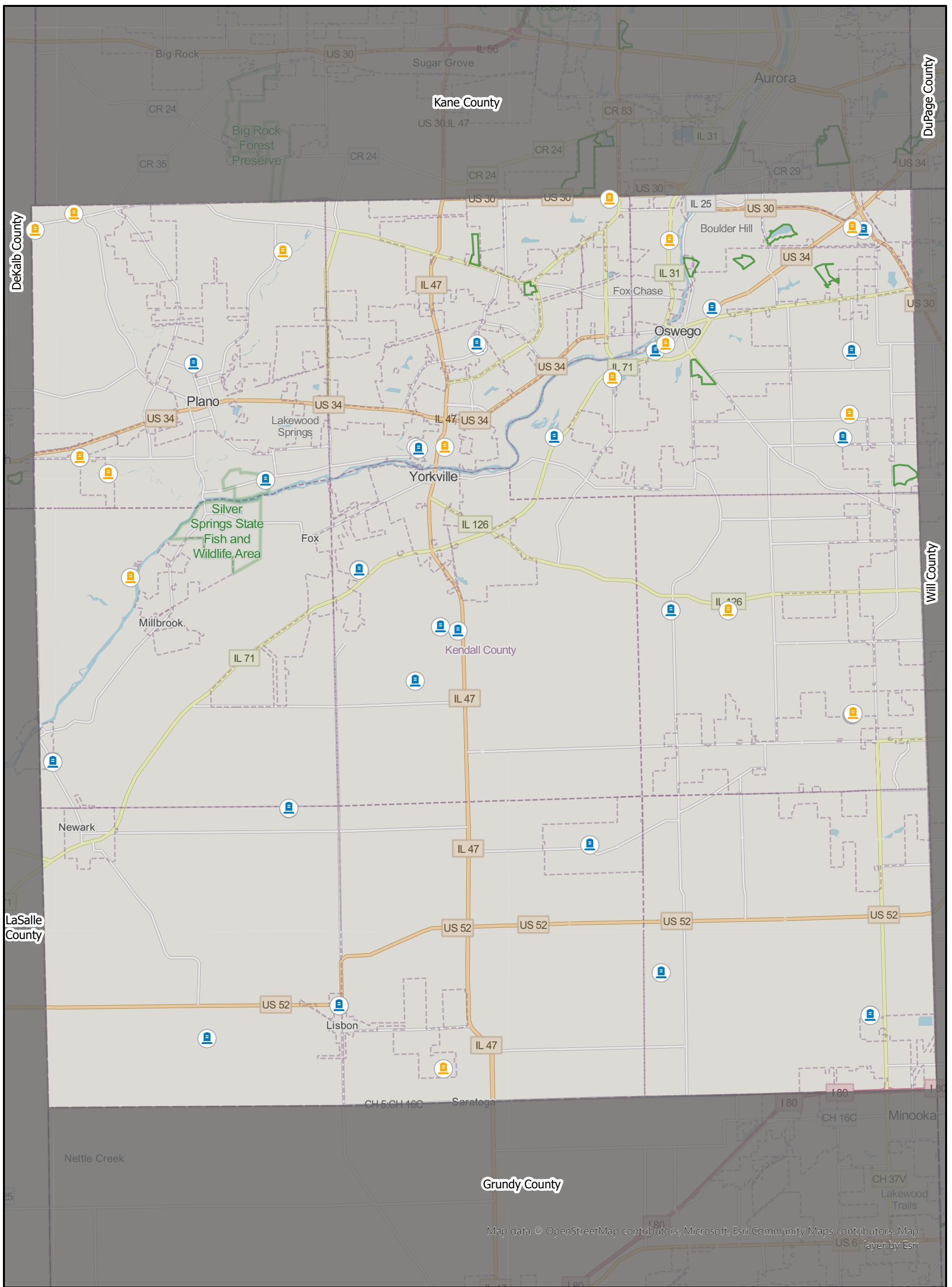
Please understand this list was compiled almost 70 years ago, and its accuracy is assumed, but not guaranteed. Also, please know that access to some of the plots may not be available and some might be family sites on private property. Please respect their privacy. We have also found several cemeteries that have changed names over the years. Hopefully you will recognize a name and make it part of a conversation with someone who has knowledge of your family history.

Looking through the list, you will recognize so many familiar names, and realize how many of our ancestors served our country so we could enjoy the freedom we have.


A special thanks to the Illinois Veterans' Commission and the Kendall County Historical Preservation Society at Lyon Farm for creating and preserving this document. Thank you to all!

The Kendall County Historic Preservation Commission is comprised of 5 citizen appointees who have special knowledge or training in fields closely related to historic preservation. Commissioners serve without compensation. The Commission is a recommending body to the County Board and has certain powers and authorities designated to the Commission by the County Board. The Commission normally meets the third Monday of each month. Meetings are held in the County Board Room located on the second floor (Rooms 209 & 210) of the County Administration Building, 111 W. Fox Street in Yorkville. More information about the Kendall County Historic Preservation Commission can be found at: <https://www.kendallcountyil.gov/departments/planning-building-zoning/historic-preservation>.

pin	name	location	twp	gisacri	status	active	notes
02-26-300-006	Cowdrey Cemetery	SE SW Sec 26	Oswego	1.61	Re-Activat	Y	
02-24-401-003	Doud Cemetery	NW SE Sec 24	Oswego	0.58	Intact, Inac	N	
03-23-201-001	Evergreen Cemetery	NW NE Sec 23	Oswego	1.16	Intact, Inac	N	
03-01-351-001,03-02-400-005	Lincoln Memorial Cemetery	NE SE Sec 2 & NW SW Sec 1	Oswego	73.3	Active sinc	Y	
03-19-226-001	Oswego Cemetery	NW NE Sec 19	Oswego	6.75	Active	Y	
03-17-229-022	Pearce Cemetery		Oswego	2.2	Active	Y	
03-05-353-005	Wormley Cemetery	SW SW Sec 5	Oswego	0.75	Intact, Inac	N	
02-29-451-008	Elmwood Cemetery	SE SE Sec 29	Bristol	22.3	Active sinc	Y	
02-01-200-001	Keck Memorial Cemetery: 1841-1936	NW NE Sec 1	Bristol	1.13	Burials fron	N	
02-16-476-003	Oak grove Cemetery	SE SE Sec 16	Bristol	4.76	Active	Y	
02-16-476-005	St Patricks Cemetery	SE SE Sec 16	Bristol	2.28	Active, Ror	Y	
01-30-476-008	Hart Cemetery	SE SE Sec 30	Little Rock	0.11	Intact, Inac	N	
01-06-100-003	Hubbell Cemetery	SW NW Sec 6	Little rock	13.3	Despoiled	N	
01-06-200-002	Ovitt Cemetery	NE NE Sec 6	Little Rock	11.4	Despoiled	N	
01-15-300-003,01-15-300-004,01-15-300-006,01-22-126-001,01-22-126-008	Plano Township Cemetery	SW SW Sec 15 & N1/2 NW Sec 22	Little Rock	16.4	Active	Y	
06-18-200-003	Aux Sable Grove Cemetery	SE NE Sec 18	Na-Au-Say	4.55	Active	Y	
06-26-200-001	Bronk Cemetery	SE NW Sec 26	Na-Au-Say	1.5	Abandoner	N	
06-16-100-003	Sullivan Cemetery	W1/2 NE Sec 16	Na-Au-Say	45.3	Despoiled	N	
05-16-300-009	Cross Lutheran Cemetery	NE SW Sec 16	Kendall	16.4	Active	Y	
05-20-400-001	Immanuel Lutheran Cemetery	NW SE Sec 20	Kendall	2.25	Active	Y	
05-07-176-010	Pavillon Cemetery	NE NW Sec 7	Kendall	2.25	Active	Y	
04-30-355-013,04-31-126-001,04-31-126-002	Millington-Newark Cemetery	NE NW Sec 31	Fox	14.1	Active	Y	
04-08-200-008	Sacred Bluff Cemetery AKA Darnell Cemetery	SE NE Sec 8	Fox	1.47	Abandoner	N	
09-19-400-001	Plattville Lutheran Cemetery	NW SE Sec 19	Seward	3.33	Active	Y	
09-26-200-002	Seward Mound	SW NE Sec 26	Seward	3.37	Active	Y	
08-32-200-002	Munger Cemetery	E1/2 NW Sec 32	Lisbon	0.1	Abandoner	N	
08-02-476-001	Plattville Cemetery	SE SE Sec 2	Lisbon	5.11	Active	Y	
07-01-100-003,07-02-200-004	Helmar Lutheran Cemetery	NW NW Sec 1 & NE NE Sec 2	Big Grove	2.93	Active	Y	
07-27-300-002,07-27-300-004	West Lisbon Cemetery	NE SW Sec 27	Big Grove	6.17	Active	Y	
07-24-400-005,07-24-400-018,07-25-226-001	Lisbon Cemetery	SE SE Sec 24 & NE NE Sec 25	Big Grove	3.86	Active	Y	
03-26-300-003	Risen Lord Cemetery	SW Sec 26	Oswego	80.3	Active	Y	
01-35-252-001	Griswold Cemetery	SW NE Sec 35	Little Rock	1.09	Active	Y	
05-16-100-016	Cross Lutheran Cemetery				Active, Int:	Y	
	Albee's Cemetery	Unknown	Oswego	DE	DE	N	Approximate location - Inactive before 1870
	Albert Hasset	SE NW Sec 26	Na-Au-Say	DE	DE	N	Also known as Bronk. Also known as Bingham
	Bingham	SE NW Sec 26	Na-Au-Say	DE	DE	N	Also known as Bronk. Also known as Albert Hasset.
	Bristol Burying Ground	SE SW Sec 28	Bristol	DE	DE	N	This cemetery no longer exists. The gravestones were moved to Elmwood Cemetery in Yorkville.
	Collins Cemetery	SW NE Sec 26	Oswego	DE	DE	N	
	Griswold Springs Cemetery	SW NE Sec 35	Little Rock	1.09	Active	Y	Also known as Griswold Cemetery.
	Hafenrichter Cemetery	SW SE Sec 14	Oswego	Active	Y	Also known as the Oswego Prairie Cemetery.	
	Kollman Cemetery	NE SW Sec 16	Kendall	Active	Y	Also known as Cross Lutheran Church Cemetery.	
	Long Grove Cemetery	NE NW Sec 7	Kendall	Active	Y	Also known as Pavillion Cemetery.	
	Milford Graveyard	NE NW Sec 31	Fox	Active	Y	Also known as Millington-Newark Cemetery	
	Minkler Road Cemetery	NW SE Sec 24	Oswego	Inactive	N	Also known as Doud Cemetery.	
	NaAuSay Cemetery	SE NE Sec 18	Na-Au-Say	Active	Y	Also known as Aux Sable Grove Cemetery	
	North Lisbon Cemetery	NE NE Sec 25	Big Grove	3.86	Active	Y	Also known as Lisbon Cemetery
	North Prairie Cemetery	NW NW Sec 1	Big Grove	Active	Y	Also known as Helmar Lutheran Cemetery	
	Plano Cemetery	NE NW Sec 22	Little Rock	16.4	Active	Y	Also known as Plano Township Cemetery.
	Sandy Bluff Cemetery	SE SE Sec 30	Little Rock	0.11	Inactive	N	Also known as Hart Cemetery.
	Shonts Cemetery	SW SW Sec 1	Little Rock	DE	DE	N	Despoiled and abandoned.
	Howland Cemetery	SW NE Sec 32	Little Rock	DE	DE	N	Despoiled and abandoned.
	Oswego Cemetery	SW SW Sec 17	Oswego	DE	DE	N	Despoiled and abandoned.
	Chapman Cemetery	SW NE Sec 26	Seward	Active	Y	Also known as Seward Mound.	
	Union Burying Ground	SE NE Sec 18	Na-Au-Say	Active	Y	Also known as NaAuSay Cemetery. Also known as Aux Sable Grove Cemetery.	

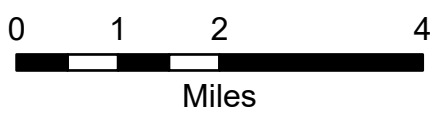


Active

 Yes

 No

Kendall County Cemeteries



Kendall County GIS
 111 West Fox Street - Room 308
 Yorkville, Illinois 60560
 630.553.4212

Map data © OpenStreetMap contributors, Microsoft, Esri Community Maps contributors, Map layer by Esri