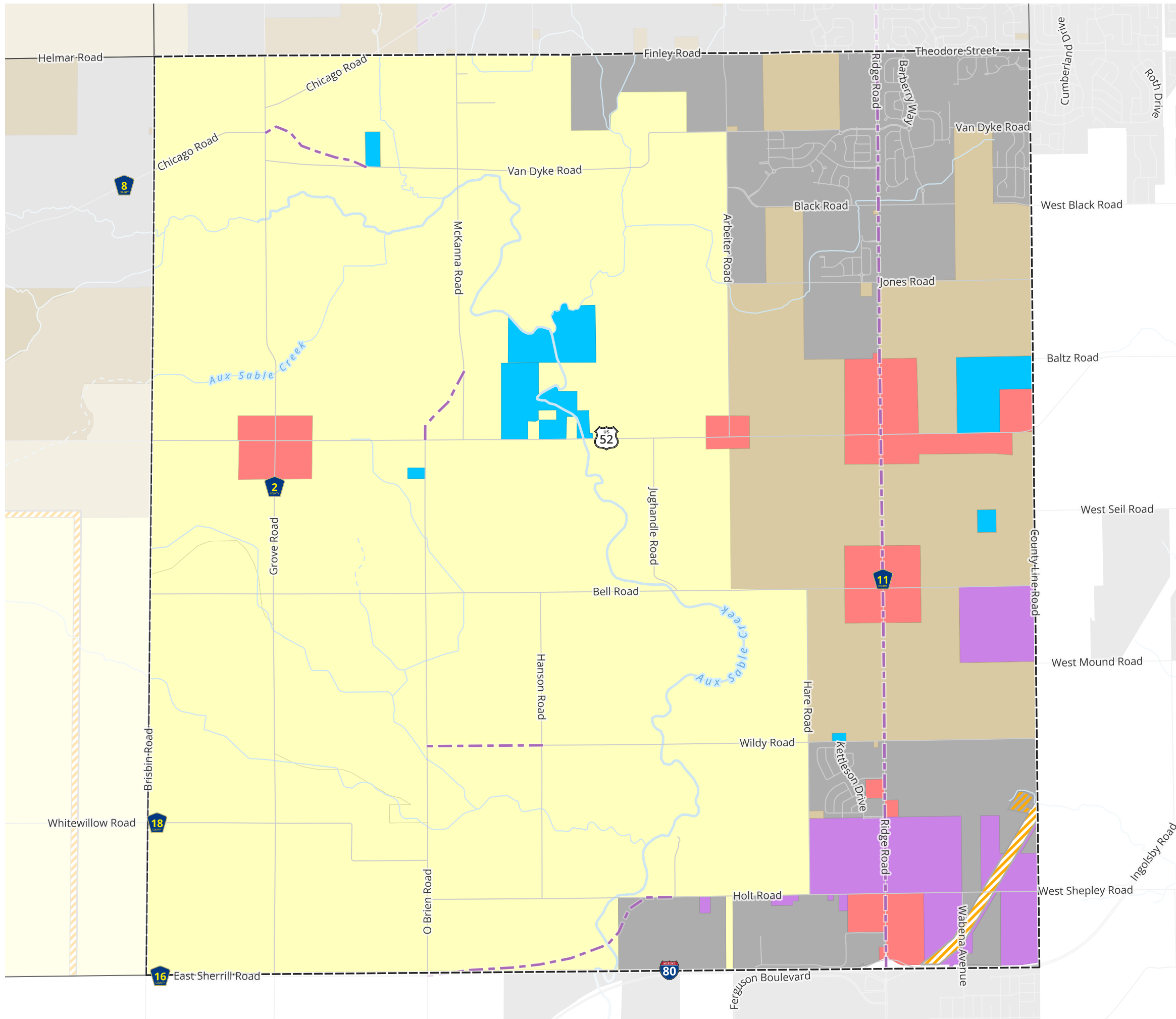
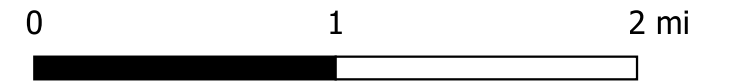
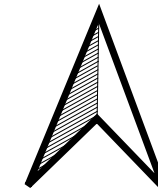


Seward Township

Future Land Use Drafts / Proposals

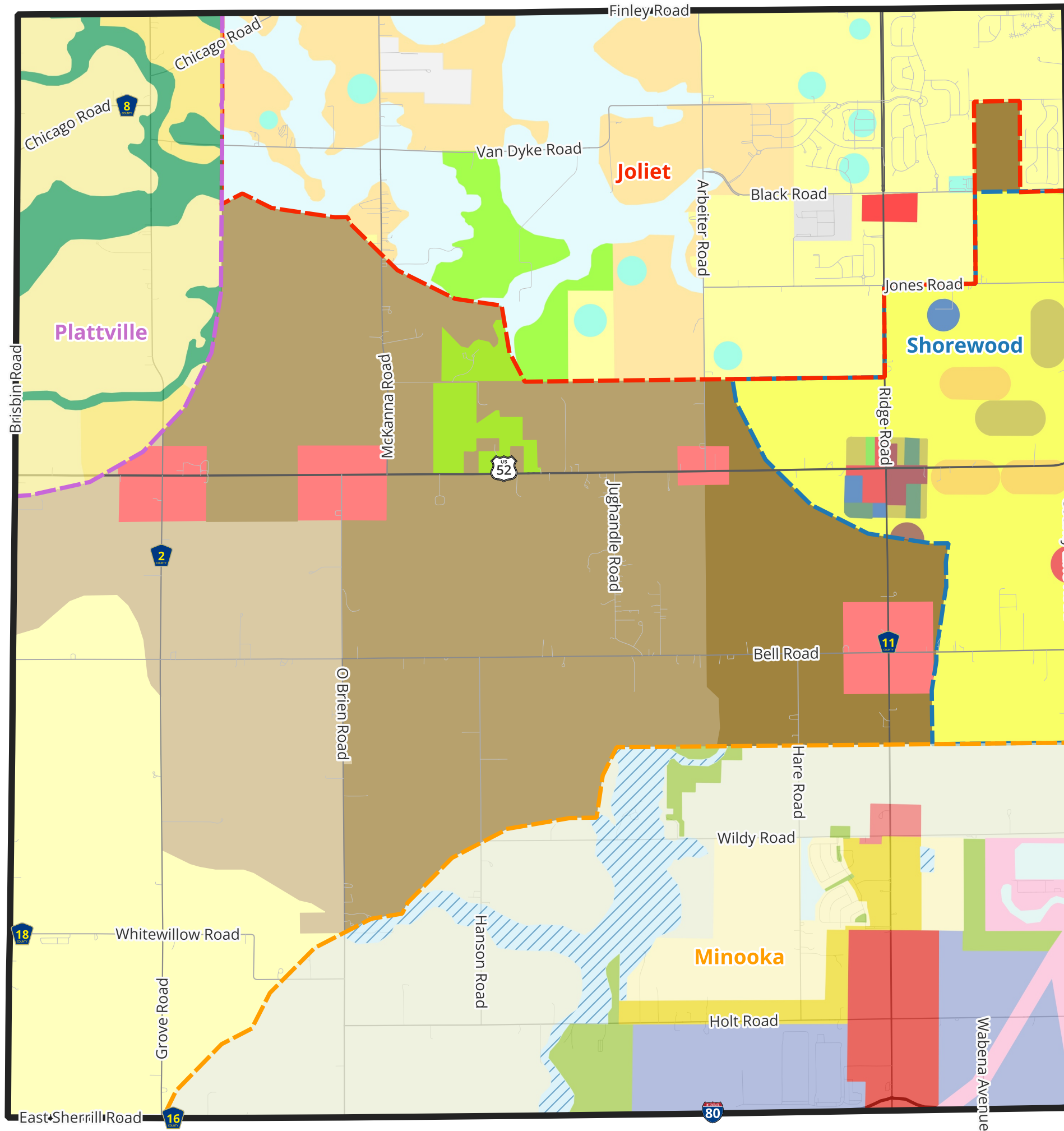


--- Proposed Roadway Improvements

LRMP Management Areas

- Urbanized Communities
- Suburban Residential
- Rural Residential
- Rural Estate Residential
- Countryside Residential
- Hamlet
- Rural Community
- Commercial
- Public / Institutional
- Open Space
- Natural Resource Area
- Agriculture
- Mining
- Potential Mining District
- Mixed Use Business
- Transportation Corridors
- Utility Right of Way
- Agricultural Conservation Area

Seward Township Future Land Use Plan



Seward Township Boundary

Kendall County

- Suburban Residential
- Rural Residential
- Rural Estate Residential
- Commercial
- Open Space
- Agriculture

City of Joliet

- Residential - Various Density Conditions
- Residential - Aux Sable Design Corridor
- Local Commercial
- Community Commercial
- Municipal / Institutional
- Utilities
- Parks
- Flood Plain
- Planning Area

Village of Plattville

- Low Density Residential
- Medium Density Residential
- Parks & Open Space
- Planning Area

Village of Minooka

- Single Family - Detached
- Single Family - Attached
- Agriculture
- Industrial
- Utilities
- Commerical Corridor
- Community Commercial
- Flood Area
- Parks
- Water Bodies
- Planning Area

Village of Shorewood

- Single Unit - Detached
- Single Unit - Attached
- Multi-Unit
- Corridor Commercial
- Community Commercial
- Institution
- Mixed Use
- Conservation
- Recreation
- Planning Area

