

ORDINANCE NUMBER 2019- 23

GRANTING A SPECIAL USE PERMIT ON PROPERTY ZONED A-1 AGRICULTURAL FOR A BANQUET FACILITY ON A 38.34 ACRE +/- PARCEL LOCATED AT 10978 CRIMMIN ROAD ON THE PROPERTY IDENTIFIED BY PARCEL IDENTIFICATION NUMBERS 04-29-300-010, 04-29-300-012, 04-30-400-007, 04-30-400-012, 04-30-400-013, 04-30-400-018, 04-30-400-019, 04-31-200-013, 04-32-100-006, AND 04-32-100-008 IN FOX TOWNSHIP

WHEREAS, Section 13.08 of the Kendall County Zoning Ordinance permits the Kendall County Board to issue special use permits and place conditions on special use permits and provides the procedure through which special use permits are granted; and

WHEREAS, Section 7.01.D.10 of the Kendall County Zoning Ordinance permits the operation of banquet facilities as a special use with certain restrictions in the A-1 Agricultural Zoning District; and

WHEREAS, the property which is the subject of this Ordinance has been, at all relevant times, and remains currently located within the A-1 Agricultural Zoning District and consists of approximately 38.34 acres located at 10978 Crimmin Road (PINs: 04-29-300-010, 04-29-300-012, 04-30-400-007, 04-30-400-012, 04-30-400-013, 04-30-400-018, 04-30-400-019, 04-31-200-013, 04-32-100-006, and 04-32-100-008) in Fox Township. The legal description for the subject property is set forth in Exhibit A attached hereto and incorporated by reference, and this property shall hereinafter be referred to as “the subject property.”; and

WHEREAS, the subject property is currently owned by Madison Trust and Castle Bank N A as represented by Robert Bright and JoAnn Bright-Theis has permission to operate a banquet facility on the subject property and shall hereinafter be referred to as “Petitioner”; and

WHEREAS, on or about March 19, 2019, Petitioner filed a petition for a special use permit allowing the operation of a banquet facility at the subject property; and

WHEREAS, following due and proper notice by publication in the Kendall County Record on June 6, 2019, the Kendall County Zoning Board of Appeals conducted a public hearing on July 1, 2019, at 7:00 p.m., in the County Office Building at 111 W. Fox Street in Yorkville, at which the Petitioner and their representative presented evidence, testimony, and exhibits in support of the requested special use permit and zero members of the public testified in favor, one member of the public testified in opposition, and two members of the public expressed concerns regarding the petition; and

WHEREAS, based on the evidence, testimony, and exhibits, the Kendall County Zoning Board of Appeals has made their Findings of Fact and recommended approval of the special use permit with conditions as set forth in the Findings of Fact and Recommendation of the Kendall County Zoning Board of Appeals, dated July 1, 2019, a true and correct copy of which is attached hereto as Exhibit B; and

WHEREAS, the Kendall County Planning, Building and Zoning Committee of the Kendall County Board has reviewed the testimony presented at the aforementioned public hearing and has considered the Findings of Fact and Recommendation of the Kendall County Zoning Board of Appeals, and has forwarded to the Kendall County Board a recommendation of approval of the requested special use permit with conditions; and

WHEREAS, the Kendall County Board has considered the recommendation of the Planning, Building and Zoning Committee and the Findings of Fact and Recommendation of the Kendall County Zoning Board of Appeals, and has determined that said petition is in conformance with the provisions and intent of the Kendall

- I. No music shall originate outside of any building. This exemption shall not apply to non-amplified music used or performed as part of a wedding ceremony. All speakers shall be pointed towards the inside of buildings. For events with music, the north and south barn doors shall close by 7:00 p.m.
 - J. Events shall be held on weekends only and shall conclude by 10:00 p.m. Only one (1) event per weekend may occur. For the purposes of this special use permit, weekends shall be Fridays, Saturdays, Sundays, Mondays, and any Federal or State Holiday falling on a Thursday or Tuesday. Tours of the facility for prospective customers shall be by appointment and could occur outside the listed hours of operation. Setup for events would start at 9:00 a.m. on the day prior to the event and 9:00 a.m. on the day of the event and customers would have one (1) hour to vacate the premises after the conclusion of the event. The facility would close on November 1st and reopen April 1st. The number of events per year shall be capped at thirty (30).
 - K. A new certificate of occupancy must be issued for the barn.
 - L. Within ninety (90) days of the approval of this special use permit ordinance, the owners of the subject property shall dedicate a strip of land along the entire western boundary of the property at a depth of forty-five feet (45') as measured from the centerline of Crimmin Road to Fox Township to be used as Crimmin Road right-of-way.
 - M. No patron or other entity associated with the business allowed by this special use permit shall be allowed to park on Crimmin Road.
 - N. The operator(s) of the banquet facility acknowledge and agree to follow Kendall County's Right to Farm Clause.
 - O. The operator(s) of the banquet facility allowed by this special use permit shall follow all applicable Federal, State, and Local laws including, but not limited to Fox Township's laws, related to the operation of this type of business.
 - P. Failure to comply with one or more of the above conditions or restrictions could result in the amendment or revocation of the special use permit.
 - Q. If one or more of the above conditions is declared invalid by a court of competent jurisdiction, the remaining conditions shall remain valid.
3. The Zoning Administrator and other appropriate County Officials are hereby authorized and directed to amend the Official Zoning Map of Kendall County to reflect this special use permit.

IN WITNESS OF, this ordinance has been enacted by a majority vote of the Kendall County Board and is effective this 27th day of August, 2019.

Attest:


Kendall County Clerk
Debbie Gillette

Kendall County Board Chairman
Scott R. Gryder

- I. No music shall originate outside of any building. This exemption shall not apply to non-amplified music used or performed as part of a wedding ceremony. All speakers shall be pointed towards the inside of buildings. For events with music, the north and south barn doors shall close by 7:00 p.m.
 - J. Events shall be held on weekends only and shall conclude by 10:00 p.m. Only one (1) event per weekend may occur. For the purposes of this special use permit, weekends shall be Fridays, Saturdays, Sundays, Mondays, and any Federal or State Holiday falling on a Thursday or Tuesday. Tours of the facility for prospective customers shall be by appointment and could occur outside the listed hours of operation. Setup for events would start at 9:00 a.m. on the day prior to the event and 9:00 a.m. on the day of the event and customers would have one (1) hour to vacate the premises after the conclusion of the event. The facility would close on November 1st and reopen April 1st. The number of events per year shall be capped at thirty (30).
 - K. A new certificate of occupancy must be issued for the barn.
 - L. Within ninety (90) days of the approval of this special use permit ordinance, the owners of the subject property shall dedicate a strip of land along the entire western boundary of the property at a depth of forty-five feet (45') as measured from the centerline of Crimmin Road to Fox Township to be used as Crimmin Road right-of-way.
 - M. No patron or other entity associated with the business allowed by this special use permit shall be allowed to park on Crimmin Road.
 - N. The operator(s) of the banquet facility acknowledge and agree to follow Kendall County's Right to Farm Clause.
 - O. The operator(s) of the banquet facility allowed by this special use permit shall follow all applicable Federal, State, and Local laws including, but not limited to Fox Township's laws, related to the operation of this type of business.
 - P. Failure to comply with one or more of the above conditions or restrictions could result in the amendment or revocation of the special use permit.
 - Q. If one or more of the above conditions is declared invalid by a court of competent jurisdiction, the remaining conditions shall remain valid.
3. The Zoning Administrator and other appropriate County Officials are hereby authorized and directed to amend the Official Zoning Map of Kendall County to reflect this special use permit.

IN WITNESS OF, this ordinance has been enacted by a majority vote of the Kendall County Board and is effective this 20th day of August, 2019.

Attest:


Kendall County Clerk
Debbie Gillette



Kendall County Board Chairman
Scott R. Gryder

Exhibit A

LEGAL DESCRIPTION OF ROBERT BRIGHT TRACT (38.3391 Acres):

That part of the Southwest Quarter of Section 29, that part of the Southeast Quarter of Section 30, that part of the Northeast Quarter of Section 31 and that part of the Northwest Quarter of Section 32, Township 36 North, Range 6 East of the Third Principal Meridian described as follows: Commencing at the Northeast Corner of said Northeast Quarter of Section 31; thence Southerly, along the East Line of said Northeast Quarter, 412.50 feet for a point of beginning; thence West, along a line which is parallel with the North Line of said Northeast Quarter and which forms an angle of $88^{\circ}55'20''$ with the last described course, measured counter-clockwise therefrom, 628.98 feet; thence Northwesterly, along a line which forms an angle of $136^{\circ}30'40''$ with the last described course, measured counter-clockwise therefrom, 506.73 feet to the centerline of Crimmins Road; thence Northeasterly, along said centerline which forms an angle of $105^{\circ}18'51''$ with the last described course, measured counter-clockwise therefrom, 50.50 feet; thence Northeasterly, along said centerline being a tangential curve to the right with a radius of 2300.0 feet, an arc distance of 1058.74 feet; thence Northeasterly, along said centerline which is tangent to the last described curve at the last described point, 299.42 feet; thence Northeasterly, along said centerline being a curve to the left with a radius of 730.0 feet, an arc distance of 8.76 feet to the West Line of said Southwest Quarter of Section 29; thence Southerly, along said West Line, 22.82 feet; thence Southeasterly, along a line which forms an angle of $136^{\circ}53'45''$ with the last described course, measured clockwise therefrom, 1066.40 feet; thence Southeasterly, along a line which forms an angle of $148^{\circ}16'44''$ with the last described course, measured counter-clockwise therefrom, 889.54 feet to a point on a Southerly Line of a Tract conveyed to Robert A. Bright as Trustee of the Robert A. Bright Declaration of Trust by Trustee's Deed recorded as Document 9801248 on February 4, 1998; thence Southwesterly along said Southerly Line which forms an angle of $89^{\circ}59'40''$ with the last described course, measured counter-clockwise therefrom, 197.0 feet to a Southerly Corner of said Bright Tract; thence Northwesterly, along a line which forms an angle of $95^{\circ}37'45''$ with the last described course, measured counter-clockwise therefrom, 359.61 feet to a point on a line drawn Easterly, parallel with the North Line of said Northwest Quarter of Section 32, from the point of beginning and which is 607.20 feet from the point of beginning; thence Westerly, along said parallel line which forms an angle of $107^{\circ}48'12''$ with the last described course, measured clockwise therefrom, 607.20 feet to the point of beginning in Fox Township, Kendall County, Illinois and containing 38.3391 acres.

Exhibit B

FINDINGS OF FACT

That the establishment, maintenance, or operation of the special use will not be detrimental to or endanger the public health, safety, morals, comfort, or general welfare. The establishment, maintenance, or operation of the special use will not be detrimental to or endanger the public health, safety, morals, or general welfare, provided that the site is developed in accordance with an approved site plan, landscaping plan, and lighting plan. Proper buffering and noise controls will be necessary to prevent noise from negatively impacting neighboring properties. The Kendall County Sheriff's Department has not submitted comments expressing concerns for public health and safety, based on the information provided by the Petitioners.

Member Clementi dissented with the above Finding and stated that the proposed special use permit would be detrimental and will endanger the public health.

That the special use will not be substantially injurious to the use and enjoyment of other property in the immediate vicinity for the purposes already permitted, nor substantially diminish and impair property values within the neighborhood. The Zoning classification of property within the general area of the property in question shall be considered in determining consistency with this standard. The proposed use shall make adequate provisions for appropriate buffers, landscaping, fencing, lighting, building materials, open space and other improvements necessary to insure that the proposed use does not adversely impact adjacent uses and is compatible with the surrounding area and/or the County as a whole. The proposed use could be injurious to the enjoyment of other property in the immediate vicinity due to noise, light created from the proposed use, and increased traffic. Some of the negative impacts of the proposed use on properties in the immediate vicinity could be mitigated by restrictions related to hours and days of operation, and buffering within the ordinance granting the special use permit.

Chairman Mohr and Member Clementi dissented with the above Finding.

That adequate utilities, access roads and points of ingress and egress, drainage, and/or other necessary facilities have been or are being provided. True, the Petitioner's site plan addresses utilities, drainage, and points of ingress and egress.

That the special use shall in all other respects conform to the applicable regulations of the district in which it is located, except as such regulations may in each instance be modified by the County Board pursuant to the recommendation of the Zoning Board of Appeals. The site conforms to the regulations of the A-1 Agricultural Zoning District.

That the special use is consistent with the purpose and objectives of the Land Resource Management Plan and other adopted County or municipal plans and policies. True, the proposed use is consistent with an objective found on Page 3-6 of the Kendall County Land Resource Management Plan which states as an objective "Encourage Agriculture and Agribusiness."

Recommendation

The Kendall County Zoning Board of Appeals recommends approval of the requested special use permit with the conditions:

- A. The site shall be developed substantially in accordance with the attached Site Plan, Landscaping Plan, and Parking Illumination Plan.
- B. Permanent restroom facilities shall be installed by 2021. When the permanent restroom facilities are installed, the portable bathrooms shown on the attached site plan shall be removed.

- C. A maximum of two hundred eighty (280) guests in attendance at a banquet center related event may be on the subject property at a given time.
- D. The subject parcel must maintain a minimum of five (5) acres.
- E. The use of this property shall be in compliance with all applicable ordinances. The banquet facility shall conform to the regulations of the Kendall County Health Department and the Kendall County Liquor Control Ordinance. (Ord. 99-34)
- F. Off-street parking, lighting and landscaping shall be provided in accordance with the provisions of Section 11 of the Zoning Ordinance.
- G. All signage shall comply with the provisions of Section 12 of the Kendall County Zoning Ordinance. The signage shall be developed in accordance to the attached site plan. Any signage provided will not be illuminated. The owners of the business allowed by this special use permit may install additional non-illuminated traffic directional signs not shown on the approved site plan within their property.
- H. Retail sales are permitted as long as the retail sales will be ancillary to the main operation.
- I. The noise regulations are as follows:

Day Hours: No person shall cause or allow the emission of sound during daytime hours (7:00 A.M. to 10:00 P.M.) from any noise source to any receiving residential land which exceeds sixty-five (65) dBA when measured at any point within such receiving residential land, provided; however, that point of measurement shall be on the property line of the complainant.

Night Hours: No person shall cause or allow the emission of sound during nighttime hours (10:00 P.M. to 7:00 A.M.) from any noise source to any receiving residential land which exceeds fifty-five (55) dBA when measured at any point within such receiving residential land provided; however, that point of measurement shall be on the property line of the complainant.

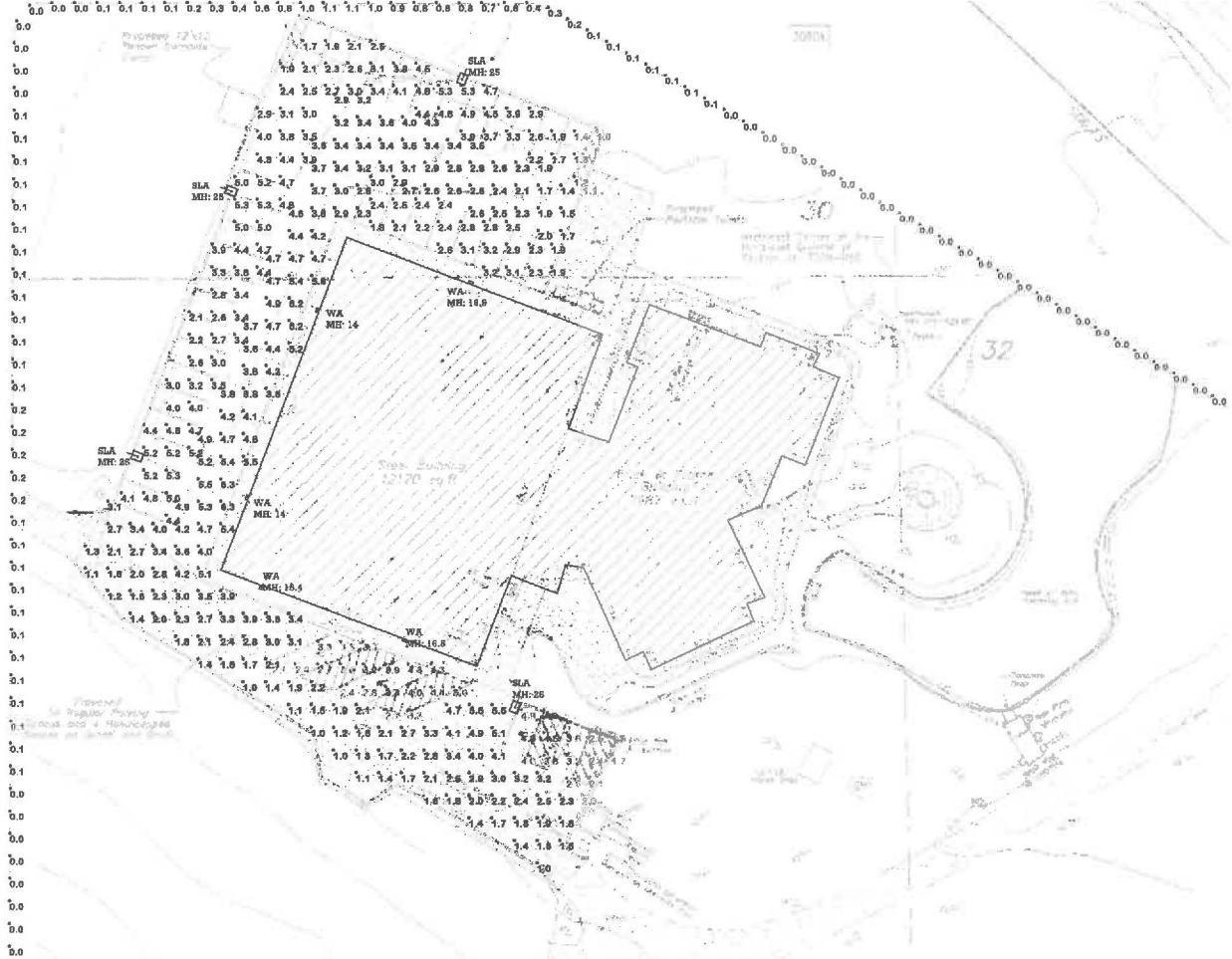
EXEMPTION: Powered Equipment: Powered equipment, such as lawn mowers, small lawn and garden tools, riding tractors, and snow removal equipment which is necessary for the maintenance of property is exempted from the noise regulations between the hours of seven o'clock (7:00) A.M. and ten o'clock (10:00) P.M.
- J. No music shall originate outside of any building. This exemption shall not apply to non-amplified music used or performed as part of a wedding ceremony. All speakers shall be pointed towards the inside of buildings. For events with music, barn doors shall close by 7:00 p.m.
- K. Events shall be held on weekends only and shall conclude by 10:00 p.m. Only one (1) event per weekend may occur. For the purposes of this special use permit, weekends shall be Fridays, Saturdays, Sundays, Mondays, and any Federal or State Holiday falling on a Thursday or Tuesday. Tours of the facility for prospective customers shall be by appointment and could occur outside the listed hours of operation. Setup for events would start at 9:00 a.m. on the day of the event and customers would have one (1) hour to vacate the premises after the conclusion of the event. The facility would close on November 1st and reopen April 1st. The number of events per year shall be capped at thirty (30).
- L. A new certificate of occupancy must be issued for the barn.
- M. Within ninety (90) days of the approval of this special use permit ordinance, the owners of the subject property shall dedicate a strip of land along the entire western boundary of the property at a depth of forty-five feet (45') as measured from the centerline of Crimmin Road to Fox Township to be used as Crimmin Road right-of-way.
- N. No patron or other entity associated with the business allowed by this special use permit shall

be allowed to park on Crimmin Road.

- O. The operator(s) of the banquet facility acknowledge and agree to follow Kendall County's Right to Farm Clause.
- P. The operator(s) of the banquet facility allowed by this special use permit shall follow all applicable Federal, State, and Local laws including, but not limited to Fox Township's laws, related to the operation of this type of business.
- Q. Failure to comply with one or more of the above conditions or restrictions could result in the amendment or revocation of the special use permit.
- R. If one or more of the above conditions is declared invalid by a court of competent jurisdiction, the remaining conditions shall remain valid.

The Kendall County Zoning Board of Appeals issues this recommendation by a vote of four (4) in favor, one (1) opposed, and two (2) absent.

July 1, 2019



Luminaire Data							
Label	Qty	Symbol	Manufacturer	Description	Lotus, Lumens	LLF	Lotus, Watts
SLA	4	☐	PHILIPS GARDCO	ECF-B-84L-1A-NW-G2-3	23838	0.880	209.9
WA	5	☐	PHILIPS STONCO	LPW32-7	6910	0.880	70.8

Calculation Values						
Label	CalcType	Units	Avg	Max	Min	Avg/Min
Handicap Spaces (Orange)	Illuminance	Fc	3.32	6.0	1.5	2.21
Parking Spaces (Blue)	Illuminance	Fc	3.40	6.3	1.0	3.40
Property Line (Green)	Illuminance	Fc	0.12	1.1	0.0	N.A.
Traffic Lanes (Black)	Illuminance	Fc	3.07	6.3	1.0	3.07
All Hardscape	Illuminance	Fc	3.24	6	1	3.24

- NOTES:
- The calculated results of this lighting simulation represent a prediction of system performance and are not guaranteed.
 - Actual measured results may vary from the anticipated performance and are subject to means and conditions which are beyond the control of DB Lighting Consultation.
 - Illumination values shown (in foot-candles) are horizontal at grade level based on Mounting Height marked MH=??
 - Calculation points are on an 8' x 8' spacing

Scale: 1 inch = 20 Ft.

DB Lighting Consultation (DBLC) assumes no responsibility for any errors in the IES files, background images, or other information provided to DBLC to be used in these calculations. Actual or measured results may vary due to manufacturer tolerances, component malfunctions, obstructions, varying surface reflectance's and other field conditions. The owner assumes all responsibility for compliance with federal, state and/or local codes and regulations.

Prepared For:
Brittany Willer
Prepared By:
DB Lighting Consultation
407-994-4113



Chicago Lightworks
505 Warranville Rd.
Suite 101
Utek, IL 60532

Rev	Date	Comments

Project Name:
BrighterDaze Farms Parking
Project ID Number: 2018-161
Date: 03/14/2019