









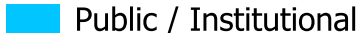








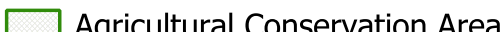
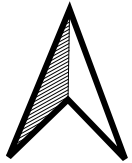
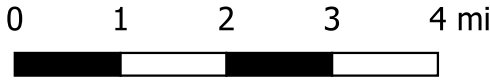
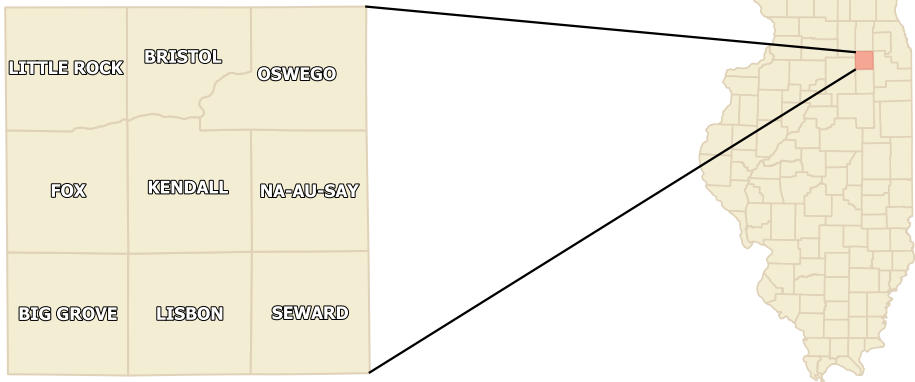


FUTURE LAND USE KENDALL COUNTY

Land Resource Management Plan

-  Proposed Roadway Improvements
-  Townships
- LRMP Management Areas**
-  Urbanized Communities
-  Suburban Residential
-  Rural Residential
-  Rural Estate Residential
-  Countryside Residential
-  Hamlet
-  Rural Community
-  Commercial
-  Public / Institutional
-  Open Space
-  Natural Resource Area
-  Agriculture
-  Mining
-  Mixed Use Business
-  Potential Mining District
-  Transportation Corridors
-  Utility Right of Way
-  Agricultural Conservation Area



Kendall County GIS
111 W Fox St
Yorkville, IL 60560
630.553.4212

